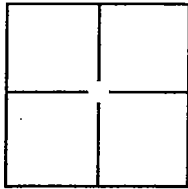


CORNER RECORD

Document Number CR-10-58City of LATHROPCounty of SAN JOAQUIN, CaliforniaBrief Legal Description SE 1/4 OF SECTION 27, T. 1 S., R. 6 E., M.D.B. & M.**CORNER TYPE**

Government Corner	<input type="checkbox"/>	Control	<input type="checkbox"/>
Meander	<input type="checkbox"/>	Property	<input type="checkbox"/>
Rancho	<input type="checkbox"/>	Other	<input checked="" type="checkbox"/>

Date of Survey 07/29/10**COORDINATES(Optional)**

N. _____
E. _____
Zone _____ NAD27 ☐ NAD83 ☐
NAD83 Epoch _____
Elev. _____
Vert. Datum: NGVD29 ☐ NADV88 ☐
Meas. Units: Metric ☐ Imperial ☐

Corner - Left as found ☐ Found and tagged ☐ Established ☐ Reestablished ☒ Rebuilt ☐

Identification and type of corner found: Evidence used to identify or procedure used to establish or reestablish the corner:

FOUND 3/4" IRON PIPE IN MONUMENT WELL, NO TAG, AT THE CENTERLINE INTERSECTION
OF HARLAN ROAD & NEW HARLAN ROAD. FOUND 3 MAG. NAILS w/TAG LS 6946 FOR
TIES PER CORNER RECORD # 10-57.

A description of the physical condition of the monument as found and as set or reset: MONUMENT DESTROYED DURING
CONSTRUCTION. RESET WITH 2.5" BRASS CAP, STAMPED LS 6946, IN CONCRETE IN
MONUMENT WELL W/2' SWING TIES w/TAG LS 6946 TO THE WEST AND SOUTH OF THE
MONUMENT.

SURVEYOR'S STATEMENT


This Corner Record was prepared by me or under my direction in conformance with
the Land Surveyor's Act on September 15, 2010.

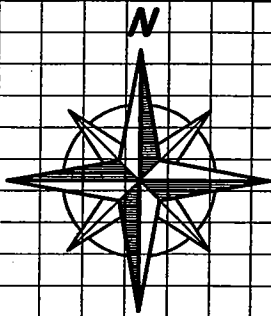
Signed R. Greenwood P.L.S. or R.C.E. No.: 6946**COUNTY SURVEYOR'S STATEMENT**

This Corner Record was received SEPTEMBER 16, 2010 and examined
and filed OCTOBER 7, 2010

Signed Thomas M. Gau P.L.S. or R.C.E. No.: 23341for Title COUNTY SURVEYOR

County Surveyor's Comment _____





NOT TO SCALE

HARLAN ROAD

NEW HARLAN ROAD

Found Magnetic Nail w/Tag
LS 6946 in center of
sidewalk $\pm 100'$ North of
curb return per Corner
Record # 10-57

Found Magnetic Nail
w/Tag LS 6946 North
of Catch Basin per
Corner Record # 10-57

Set 2-2' Swing Ties
w/Tag LS 6946

132.74'

131.85'

6.59'

Found Magnetic Nail
w/Tag LS 6946 in
center of sidewalk
at curb return per
Corner Record # 10-57