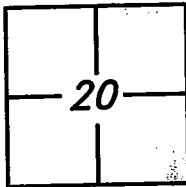


CORNER RECORD

Document Number CR-10-53City of RIPONCounty of SAN JOAQUIN, CaliforniaBrief Legal Description CENTERLINE MONUMENT AT INTERSECTION OF JORDANOLO DRIVE WITH MANLEY ROAD.
IN THE NORTHEAST QUARTER OF SECTION 20, T.2S., R.8E., M.D.B.&M.**CORNER TYPE****COORDINATES (Optional)**

Government Corner	<input type="checkbox"/>	Control	<input type="checkbox"/>
Meander	<input type="checkbox"/>	Property	<input type="checkbox"/>
Rancho	<input type="checkbox"/>	Other	<input checked="" type="checkbox"/>


Date of Survey JULY 15, 2010

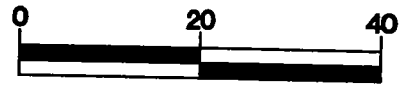
N			
E			
Zone		NAD27	<input type="checkbox"/> NAD83 <input type="checkbox"/>
NAD83 Epoch			
Elev.			
Vert. Datum:	NVGD29	<input type="checkbox"/>	NVGD88 <input type="checkbox"/>
Meas. Units:	Metric	<input type="checkbox"/>	Imperial <input type="checkbox"/>

Corner—	Left as found <input checked="" type="checkbox"/>	Found and tagged <input type="checkbox"/>	Established <input type="checkbox"/>	Reestablished <input type="checkbox"/>	Rebuilt <input type="checkbox"/>
---------	---	---	--------------------------------------	--	----------------------------------

Identification and type of corner found: Evidence used to identify or procedure used to establish or reestablish the corner:
CENTERLINE MONUMENT AT INTERSECTION OF JORDANOLO DRIVE WITH MANLEY ROAD AS SET ON MAP FILED IN BOOK 28 OF
MAPS AND PLATS, AT PAGE 07, SAN JOAQUIN COUNTY RECORDS. IDENTIFIED BY VERIFYING DISTANCE BETWEEN MONUMENT
AT SHELLEY COURT AS SHOWN ON PAGE 2.A description of the physical condition of the monument as found and as set or reset:
MONUMENT IDENTIFIED AS BEING IN AREA OF RECONSTRUCTION. SET TIES AS SHOWN ON PAGE 2.**SURVEYOR'S STATEMENT**This Corner Record was prepared by me or under my direction in conformance with
the Land Surveyors' Act on AUGUST 5, 2010,Signed [Signature]P.L.S. or R.C.E. Number 6406**COUNTY SURVEYOR'S STATEMENT**This Corner Record was received AUGUST 12, 2010 and examined
and filed SEPTEMBER 16, 2010Signed Thomas M. GauP.L.S. or R.C.E. No: 23341FOR Title COUNTY SURVEYOR

County Surveyor's Comment _____





SCALE: 1" = 20'



LEGEND:

- FOUND MONUMENT AS NOTED.
- ⊗— SET NAIL AND TAG L.S.6406 IN PAVEMENT
- P.M. PARCEL MAPS, BOOK-PAGE, S.J.C.R.
- M.&P. MAPS AND PLATS, BOOK-PAGE, S.J.C.R.
- S.J.C.R. SAN JOAQUIN COUNTY RECORDS

MANLEY ROAD

M.&P., 28-07

SHELLY COURT

FOUND 3/4" IRON PIPE TAGGED L.S.4876 IN MONUMENT WELL
(M.&P., 28-07)

27.65'(M)

57.44'(M)

532.01'(M)

(532.04')(M.&P., 28-07)

JORDANOLO DRIVE

M.&P., 28-07