

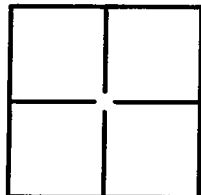
CORNER RECORD

City of STOCKTON

Document Number 10-44

County of SAN JOAQUIN, California

Brief Legal Description IN SECTION 49, C.M. WEBER GRANT



CORNER TYPE

Government Corner ☐ Control ☐
Meander ☐ Property ☐
Rancho ☐ Other ☒

Date of Survey JUNE 7, 2010

COORDINATES (Optional)

N _____
E _____
Zone _____ NAD27 ☐ NAD83 ☐
NAD83 Epoch _____
Elev. _____
Vert. Datum: NVGD29 ☐ NVGD88 ☐
Meas. Units: Metric ☐ Imperial ☐

Corner— Left as found ☒ Found and tagged ☐ Established ☐ Reestablished ☐ Rebuilt ☐


Identification and type of corner found: Evidence used to identify or procedure used to establish or reestablish the corner:
CENTERLINE MONUMENT NORTH SIDE ARCH-AIRPORT ROAD AT GIANNECCHINI LANE.
MONUMENT IDENTIFIED AS BEING IN AREA OF RE-CONSTRUCTION.
SET TIES AS SHOWN ON PAGE 2.

A description of the physical condition of the monument as found and as set or reset: SEE PAGE 2

SURVEYOR'S STATEMENT

This Corner Record was prepared by me or under my direction in conformance with the Land Surveyors' Act on JUNE 25, 2010,

Signed [Signature] P.L.S. or R.C.E. Number 6406



COUNTY SURVEYOR'S STATEMENT


This Corner Record was received AUGUST 9, 2010 and examined

and filed August 10, 2010

Signed Thomas M. Gau P.L.S. or R.C.E. No. 23341

Title COUNTY SURVEYOR

County Surveyor's Comment _____



LEGEND:

- FOUND MONUMENT AS NOTED.
- SET 1/2" IRON PIPE WITH CAP L.S. 6406
- ⊗— SET PK NAIL AS NOTED.
- R.S. RECORD OF SURVEY, BOOK-PAGE, S.J.C.R.
- P.M. PARCEL MAPS, BOOK-PAGE, S.J.C.R.
- M.&P. MAPS AND PLATS, BOOK-PAGE, S.J.C.R.
- S.J.C.R. SAN JOAQUIN COUNTY RECORDS

