


CORNER RECORD

Document Number CR-10-09
 County of San Joaquin, California

City of _____

Brief Legal Description FRENCH CAMP ROAD 211'± SOUTHEAST OF NORTH RIPON ROAD

(WITHIN SECTION 29, TOWNSHIP 1 SOUTH, RANGE 8 EAST)



CORNER TYPE

Government Corner ☐ Control ☐
 Meander ☐ Property ☐
 Rancho ☐ Other ☒

Date of Survey November 24, 2009

COORDINATES (Optional)

N. _____
 E. _____
 Zone _____ NAD27 ☐ NAD83 ☐
 NAD83 Epoch _____
 Elev. _____
 Vert. Datum: NGVD29 ☐ NAVD88 ☐
 Meas. Units: Metric ☐ Imperial ☒

Corner - Left as found ☐ Found and tagged ☐ Established ☐ Reestablished ☐ Rebuilt ☒

Identification and type of corner found: Evidence used to identify or procedure used to establish or reestablish the corner:
SEE SKETCH ON BACKSIDE.

A description of the physical condition of the monument as found and as set or reset:
SEE SKETCH ON BACKSIDE.

SURVEYOR'S STATEMENT

This Corner Record was prepared by me or under my direction in conformance with
 the Land Surveyors' Act on 3/9/, 2010.

Signed [Signature] P.L.S. Number 8470


COUNTY SURVEYOR'S STATEMENT

This Corner Record was received MARCH 10, 2010 and examined
 and filed 3/26, 2010.

Signed Thomas M. Gau R.C.E. No. 23341

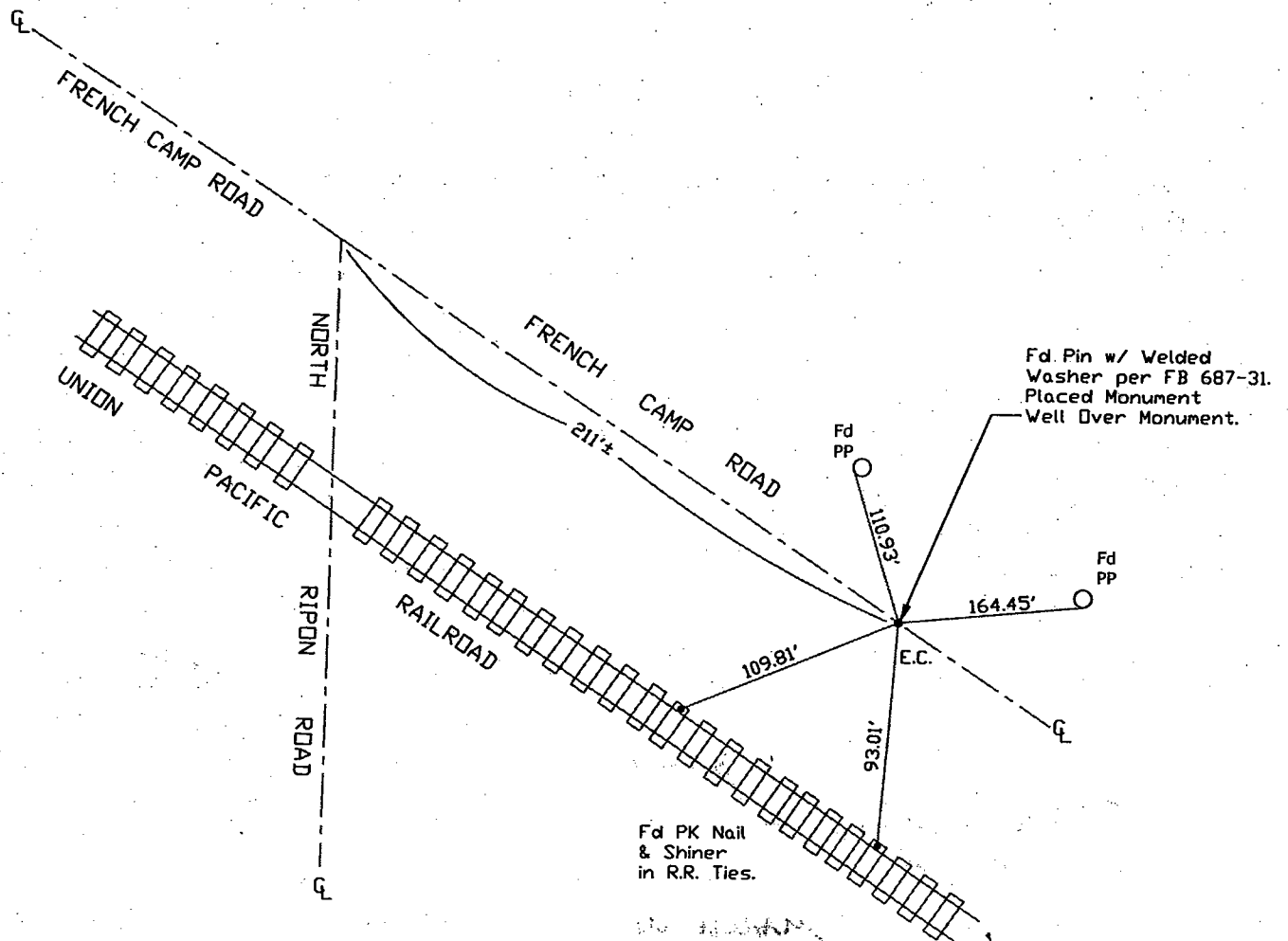
Title County Surveyor

County Surveyor's Comment _____





N.T.S.



Note: Found Monuments are not tagged nor of Record, Unless otherwise noted.

"No Attempt Was Made to Verify the Monument(s)"

Fd=Found
 NTS=Not to Scale
 E.C.=End of Curve
 GP=Guy Post
 JP=Joint Pole
 PP=Power Pole
 SP=Service Pole
 TP=Telephone Pole
 S.F.N=Searched Found Nothing
 N.T.S.=Not To Scale
 Fd=Conc. Nail with Brass Washer Stamped
 "S.J. Co.", unless otherwise noted