


# CORNER RECORD

Document Number CR-10-08  
County of San Joaquin, California

City of \_\_\_\_\_

Brief Legal Description FRENCH CAMP ROAD 300'± NORTHWEST OF NORTH RIPON ROAD

(WITHIN SECTION 30, TOWNSHIP 1 SOUTH, RANGE 8 EAST)



## CORNER TYPE

Government Corner ☐ Control ☐  
Meander ☐ Property ☐  
Rancho ☐ Other ☒

Date of Survey November 24, 2009

## COORDINATES (Optional)

N. \_\_\_\_\_  
E. \_\_\_\_\_  
Zone \_\_\_\_\_ NAD27 ☐ NAD83 ☐  
NAD83 Epoch \_\_\_\_\_  
Elev. \_\_\_\_\_  
Vert. Datum: NGVD29 ☐ NAVD88 ☐  
Meas. Units: Metric ☐ Imperial ☒

Corner - Left as found ☐ Found and tagged ☐ Established ☐ Reestablished ☐ Rebuilt ☒

Identification and type of corner found: Evidence used to identify or procedure used to establish or reestablish the corner:  
SEE SKETCH ON BACKSIDE.

A description of the physical condition of the monument as found and as set or reset:  
SEE SKETCH ON BACKSIDE.

## SURVEYOR'S STATEMENT

This Corner Record was prepared by me or under my direction in conformance with  
the Land Surveyors' Act on 3/9/ 2010.

Signed [Signature] P.L.S. Number 8470


## COUNTY SURVEYOR'S STATEMENT

This Corner Record was received MARCH 10 2010 and examined  
and filed 3/26 2010.

Signed Thomas M. Gau R.C.E. No. 23341

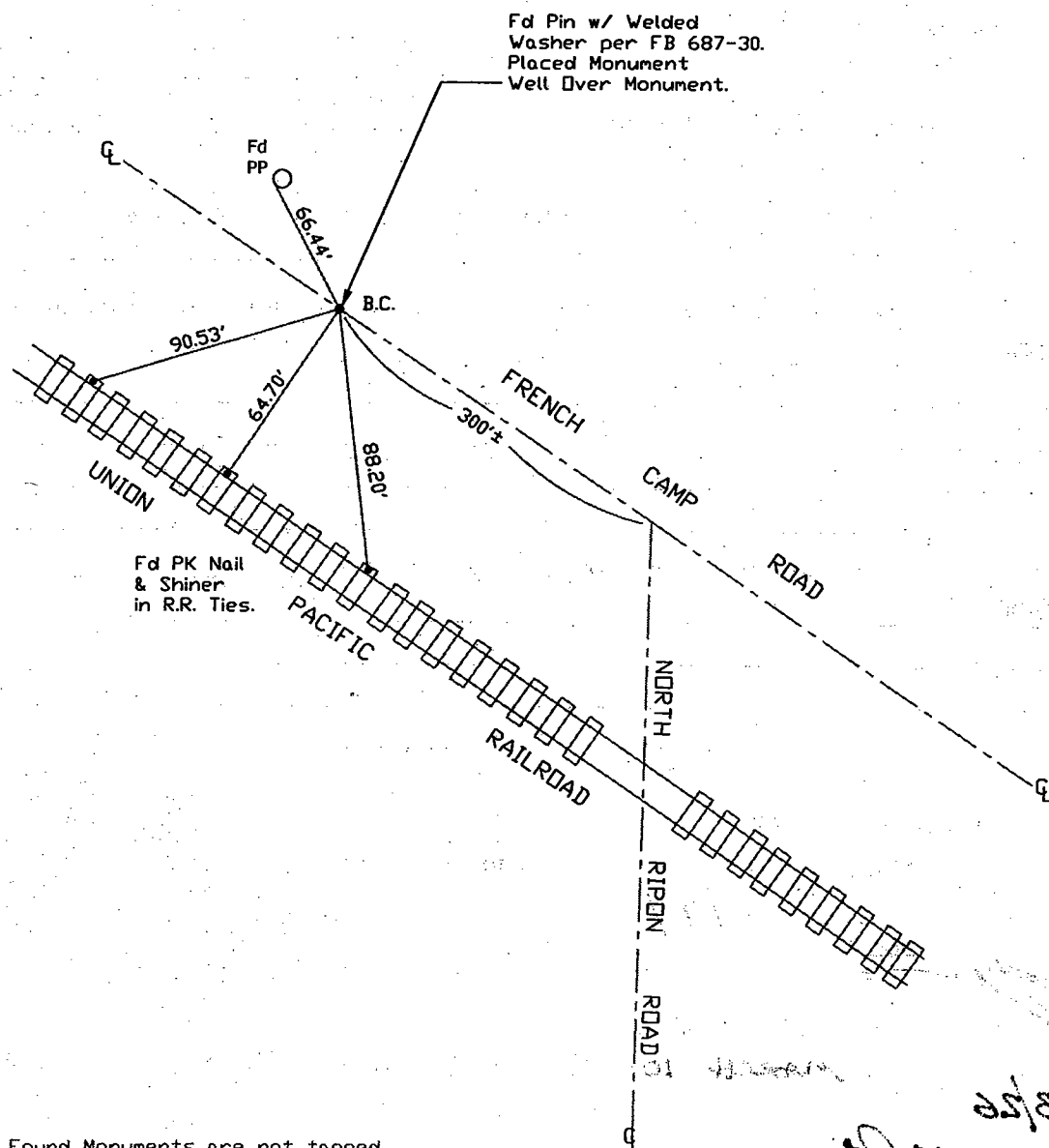
Title County Surveyor

County Surveyor's Comment \_\_\_\_\_





N.T.S.



Note: Found Monuments are not tagged  
nor of Record, Unless otherwise noted.

"No Attempt Was Made to Verify the Monument(s)"

Fd=Found  
NTS=Not to Scale  
B.C.=Beginning of Curve  
GP=Guy Post  
JP=Joint Pole  
PP=Power Pole  
SP=Service Pole  
TP=Telephone Pole  
S.F.N=Searched Found Nothing  
N.T.S.=Not To Scale  
Fd=Conc. Nail with Brass Washer Stamped  
"S.J. Co.", unless otherwise noted