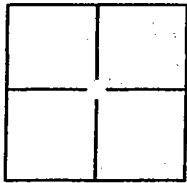


CORNER RECORD

Document Number 10-04

City of _____

County of SAN JOAQUIN, CaliforniaBrief Legal Description PARCEL B, PARCEL MAPS, BOOK 11, PAGE 134**CORNER TYPE**

Government Corner	<input type="checkbox"/>	Control	<input type="checkbox"/>
Meander	<input type="checkbox"/>	Property	<input checked="" type="checkbox"/>
Rancho	<input type="checkbox"/>	Other	<input type="checkbox"/>

Date of Survey February 25, 2010**COORDINATES(Optional)**

N. _____
E. _____
Zone _____ NAD27 ☐ NAD83 ☐
NAD83 Epoch _____
Elev. _____
Vert. Datum: NGVD29 ☐ NADV88 ☐
Meas. Units: Metric ☐ Imperial ☒

Corner - Left as found ☐ Found and tagged ☐ Established ☐ Reestablished ☒ Rebuilt ☐



Identification and type of corner found: Evidence used to identify or procedure used to establish or reestablish the corner:

SEARCHED FOR, FOUND NOTHING AT THE MOST WESTERLY AND THE MOST SOUTHEASTERLY CORNERS
OF SUBJECT PROPERTY. USED FOUND RECORD MONUMENTS TO REESTABLISH DESTROYED/
OBLITERATED CORNERS(2). SEE REVERSE SIDE FOR DETAILS.

A description of the physical condition of the monument as found and as set or reset: ORIGINAL MONUMENT AT THE MOST
WESTERLY POSITION APPEARS TO HAVE BEEN DESTROYED WITH THE REPLACEMENT OF A POWERLINE
POLE. MONUMENT AT THE SOUTHEASTERLY POSITION POSSIBLY DESTROYED WITH GRAADING AND/OR
LANDSCAPE FEATURES PERTAINING TO THE GULF COURSE ADJACENT TO THE EAST. SET STANDARD
IRON PINS WITH CAP STAMPED L.S. 7600 AT BOTH POSITIONS. SEE REVERSE SIDE FOR DETAILS.

SURVEYOR'S STATEMENT

This Corner Record was prepared by me or under my direction in conformance with
the Land Surveyor's Act on FEBRUARY 12, 2010.

Signed Zachary C. Woy P.L.S. or R.C.E. No.: 7600**COUNTY SURVEYOR'S STATEMENT**This Corner Record was received MARCH 4, 2010, and examinedand filed MARCH 9, 2010.Signed Thomas M. Gau P.L.S. or R.C.E. No.: 26994for Title COUNTY SURVEYOR

County Surveyor's Comment _____

BASIS OF BEARINGS:

THE NORTH LINE OF PARCEL A WHICH BEARS N80°05'W, PER
PARCEL MAP FILED IN BOOK 11 OF PARCEL MAPS, PAGE
134, SAN JOAQUIN COUNTY RECORDS(A).

LEGEND:

ALL RECORDS USED ARE
SAN JOAQUIN COUNTY RECORDS,
UNLESS OTHERWISE NOTED.

P.M. DENOTES BOOK OF PARCEL
MAPS, BOOK-PAGE
(M) DENOTES MEASURED
DATA
(R) DENOTES RADIAL LINE
S.F.N. DENOTES SEARCHED,
FOUND NOTHING

REFERENCES:

(A) P.M. 11-134



WONG ENGINEERS, INC.

PLANNING ENGINEERING SURVEYING
4578 FEATHER RIVER DRIVE, SUITE A
STOCKTON, CALIFORNIA 95219
(209) 476-0011

