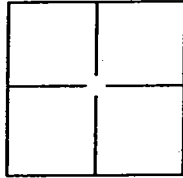


CORNER RECORD

Document Number CR-10-01

City of _____

County of SAN JOAQUIN, CaliforniaBrief Legal Description PARCEL A, PARCEL MAPS, BOOK 11, PAGE 166**CORNER TYPE**

Government Corner	<input type="checkbox"/>	Control	<input type="checkbox"/>
Meander	<input type="checkbox"/>	Property	<input checked="" type="checkbox"/>
Rancho	<input type="checkbox"/>	Other	<input type="checkbox"/>

Date of Survey January 4, 2010**COORDINATES(Optional)**

N. _____
E. _____
Zone _____ NAD27 ☐ NAD83 ☐
NAD83 Epoch _____
Elev. _____
Vert. Datum: NGVD29 ☐ NADV88 ☐
Meas. Units: Metric ☐ Imperial ☒

Corner - Left as found ☐ Found and tagged ☐ Established ☐ Reestablished ☒ Rebuilt ☐


Identification and type of corner found: Evidence used to identify or procedure used to establish or reestablish the corner.
SEARCHED FOR, FOUND NOTHING AT THE NORTHEAST AND NORTHWEST CORNERS OF SUBJECT
PROPERTY. USED FOUND RECORD MONUMENTS TO REESTABLISH DESTROYED MONUMENTS(2).
SEE REVERSE SIDE FOR DETAILS.

A description of the physical condition of the monument as found and as set or reset: _____

ORIGINAL MONUMENTS DESTROYED WITH IMPROVEMENTS, OVER TIME, OF THE PROPERTY ADJACENT
TO THE NORTH. (I.E. ASPHALT DRIVEWAY AT THE NORTHEAST CORNER OF SUBJECT PROPERTY AND
CONCRETE FUELING STATION PAD AT THE NORTHWEST CORNER OF SUBJECT PROPERTY.)
SET STANDARD IRON PINS WITH CAP STAMPED L.S. 7600 AT BOTH POSITIONS. SEE REVERSE SIDE.

SURVEYOR'S STATEMENT


This Corner Record was prepared by me or under my direction in conformance with
the Land Surveyor's Act on JANUARY 04, 2010.

Signed Zachary C. Wong P.L.S. or R.C.E. No.: _____ L.S. 7600**COUNTY SURVEYOR'S STATEMENT**

This Corner Record was received JANUARY 5, 2010 and examined
and filed January 10, 2010.

Signed Thomas M. Gau P.L.S. or R.C.E. No.: 23341Title COUNTY SURVEYOR

County Surveyor's Comment _____



BASIS OF BEARINGS:

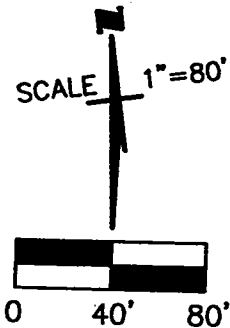
THE WEST LINE OF COMCONEX ROAD WHICH BEARS
S0°37'30"E, PER RECORD OF SURVEY, FILED IN BOOK 26,
PAGE 74, SAN JOAQUIN COUNTY RECORDS(A).

LEGEND:

ALL RECORDS USED ARE
SAN JOAQUIN COUNTY RECORDS,
UNLESS OTHERWISE NOTED.

REFERENCES:

- (A) R.S. 26-74
(B) P.M. 11-166



- P.M. DENOTES BOOK OF PARCEL
MAPS, BOOK-PAGE
R.S. DENOTES RECORD OF
SURVEY, BOOK-PAGE
(M) DENOTES MEASURED
DATA



WONG ENGINEERS, INC.

PLANNING ENGINEERING SURVEYING
4578 FEATHER RIVER DRIVE, SUITE A
STOCKTON, CALIFORNIA 95219
(209) 476-0011

