


CORNER RECORD

Document Number CR-09-73
 County of San Joaquin, California

City of _____

Brief Legal Description INDIANA STREET @ ORANGE STREET IN TOWN OF WOODBRIDGE
(WITHIN SECTION 34, TOWNSHIP 4 NORTH, RANGE 6 EAST)



CORNER TYPE

Government Corner ☐ Control ☐
 Meander ☐ Property ☐
 Rancho ☐ Other ☒

Date of Survey May 22, 2009

COORDINATES (Optional)

N. _____
 E. _____
 Zone _____ NAD27 ☐ NAD83 ☐
 NAD83 Epoch _____
 Elev. _____
 Vert. Datum: NGVD29 ☐ NAVD88 ☐
 Meas. Units: Metric ☐ Imperial ☒

Corner - Left as found ☐ Found and tagged ☐ Established ☐ Reestablished ☐ Rebuilt ☒

Identification and type of corner found: Evidence used to identify or procedure used to establish or reestablish the corner:
SEE SKETCH ON BACKSIDE.

A description of the physical condition of the monument as found and as set or reset:
SEE SKETCH ON BACKSIDE.

SURVEYOR'S STATEMENT

This Corner Record was prepared by me or under my direction in conformance with
 the Land Surveyors' Act on July 2, 2009.

Signed *Kevin L. Jorgensen* P.L.S. Number 8470

COUNTY SURVEYOR'S STATEMENT


This Corner Record was received JULY, 2009 and examined
 and filed July 21, 2009.

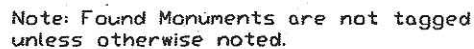
Signed *Thomas M. Gau* R.C.E. No. 23341

RR Title County Surveyor

County Surveyor's Comment _____

(D.D. Sheet No. 12A)
 (Job No. 220772)





"No Attempt Was Made to Verify the Monument(s)"

AC=Asphalt Concrete

BM=Benchmark

FP=Fence Post

GP = Guy Post

JP=Joint Pole

LP=Lamp Pole

PP=Power Pole

RS=Record of Service
 SD=Service Date

SP=Service Pole
TP=Telephone Pole

IP=Telephone Pole
S.F.N=Searched Found Nothing

N.T.S.=Not To Scale

Set= Conc. Nail with Brass Washer Stamped

"S. J. Co." unless otherwise noted

13 July
1944