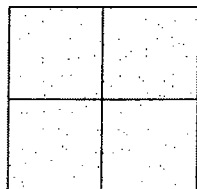


# CORNER RECORD

Document Number CR-09-06  
 County of San Joaquin, California

Brief Legal Description AUGUSTA STREET @ KIRST DRIVE IN TOWN OF WOODBRIDGE  
(WITHIN SECTION 34, TOWNSHIP 4 NORTH, RANGE 6 EAST)



## CORNER TYPE

Government Corner ☐ Control ☐  
 Meander ☐ Property ☐  
 Rancho ☐ Other ☒

Date of Survey November 14, 2008

## COORDINATES (Optional)

N. \_\_\_\_\_  
 E. \_\_\_\_\_  
 Zone \_\_\_\_\_ NAD27 ☐ NAD83 ☐  
 NAD83 Epoch \_\_\_\_\_  
 Elev. \_\_\_\_\_  
 Vert. Datum: NGVD29 ☐ NAVD88 ☐  
 Meas. Units: Metric ☐ Imperial ☒

Corner - Left as found ☒ Found and tagged ☐ Established ☐ Reestablished ☐ Rebuilt ☐

Identification and type of corner found: Evidence used to identify or procedure used to establish or reestablish the corner:  
SEE SKETCH ON BACKSIDE.

A description of the physical condition of the monument as found and as set or reset:  
SEE SKETCH ON BACKSIDE.

## SURVEYOR'S STATEMENT

This Corner Record was prepared by me or under my direction in conformance with  
 the Land Surveyors' Act on 12/19/08, 2008.

Signed [Signature] P.L.S. Number 8470

## COUNTY SURVEYOR'S STATEMENT


This Corner Record was received 12/24/08, 2008 and examined  
 and filed January 8, 2009.

Signed John G. May P.L.S. No. 6186

Title Deputy County Surveyor

County Surveyor's Comment \_\_\_\_\_

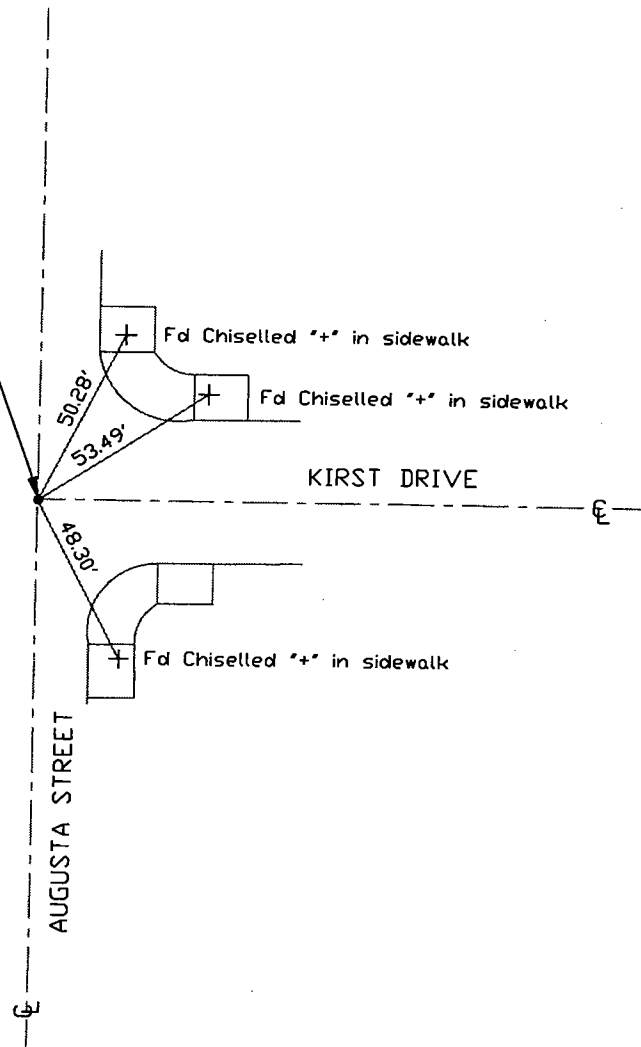
(D.D. Sheet No. 12A)  
 (Job No. 220772)





N.T.S.

Found 3/4" Iron Rod with Yellow  
Cap Stamped RCE 19638 in  
Monument Box per M&P 28-55



Note: Found Monuments are not tagged  
unless otherwise noted.

"No Attempt Was Made to Verify the Monument(s)"

FP=Fence Post  
GP=Guy Post  
JP=Joint Pole  
LP=Lamp Pole  
PP=Power Pole  
RS=Record of Survey  
SP=Service Pole  
TP=Telephone Pole  
S.F.N=Searched Found Nothing  
N.T.S.=Not To Scale  
Set=Conc. Nail with Brass Washer Stamped  
"S.J. Co.", unless otherwise noted