


CORNER RECORD

Document Number CR-09-05
 County of San Joaquin, California

City of _____
 Brief Legal Description BENEDICT DRIVE @ WETHERLY CIRCLE IN TOWN OF WOODBRIDGE
(WITHIN SECTION 34, TOWNSHIP 4 NORTH, RANGE 6 EAST)



CORNER TYPE

Government Corner ☐ Control ☐
 Meander ☐ Property ☐
 Rancho ☐ Other ☒

Date of Survey November 12, 2008

COORDINATES (Optional)

N. _____
 E. _____
 Zone _____ NAD27 ☐ NAD83 ☐
 NAD83 Epoch _____
 Elev. _____
 Vert. Datum: NGVD29 ☐ NAVD88 ☐
 Meas. Units: Metric ☐ Imperial ☒

Corner - Left as found ☒ Found and tagged ☐ Established ☐ Reestablished ☐ Rebuilt ☐

Identification and type of corner found: Evidence used to identify or procedure used to establish or reestablish the corner:
SEE SKETCH ON BACKSIDE.

A description of the physical condition of the monument as found and as set or reset: _____
SEE SKETCH ON BACKSIDE.

SURVEYOR'S STATEMENT

This Corner Record was prepared by me or under my direction in conformance with
 the Land Surveyors' Act on 12/19/08, 2008.

Signed [Signature] P.L.S. Number 8470


COUNTY SURVEYOR'S STATEMENT

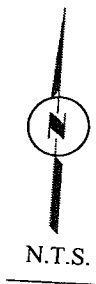
This Corner Record was received 12/24/08, 2008 and examined
 and filed January 8, 2009.

Signed John G May P.L.S. No. 6186

Title Deputy County Surveyor

County Surveyor's Comment _____





Found 3/4" Rebar with Yellow
Cap Stamped RCE 19638 in
Monument Box per M&P 27-83

Found Chiselled "+" on
Property Line Extension



45.66'

45.82'

Chiselled "+" on curb

WETHERLY CIRCLE

44.24'

Chiselled "+" in sidewalk

BENEDICT DRIVE

Note: Found Monuments are not tagged
unless otherwise noted.

"No Attempt Was Made to Verify the Monument(s)"

FP=Fence Post

GP=Guy Post

JP=Joint Pole

LP=Lamp Pole

PP=Power Pole

RS=Record of Survey

SP=Service Pole

TP=Telephone Pole

S.F.N=Searched Found Nothing

N.T.S.=Not To Scale

Set=Conc. Nail with Brass Washer Stamped
"S.J. Co.", unless otherwise noted