

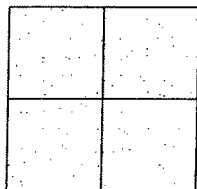
CORNER RECORD

Document Number CR-08-201

City of _____

County of San Joaquin, CaliforniaBrief Legal Description BYRON ROAD @ VON SOSTEN ROAD

(WITHIN SECTION 13, TOWNSHIP 2 SOUTH, RANGE 4 EAST)



CORNER TYPE

Government Corner ☐ Control ☐
Meander ☐ Property ☐
Rancho ☐ Other ☒

Date of Survey September 24, 2008

COORDINATES (Optional)

N. _____
E. _____
Zone _____ NAD27 ☐ NAD83 ☐
NAD83 Epoch _____
Elev. _____
Vert. Datum: NGVD29 ☐ NAVD88 ☐
Meas. Units: Metric ☐ Imperial ☒

Corner - Left as found ☒ Found and tagged ☐ Established ☐ Reestablished ☐ Rebuilt ☐Identification and type of corner found: Evidence used to identify or procedure used to establish or reestablish the corner:
SEE SKETCH ON BACKSIDE.A description of the physical condition of the monument as found and as set or reset:
SEE SKETCH ON BACKSIDE.


SURVEYOR'S STATEMENT

This Corner Record was prepared by me or under my direction in conformance with
the Land Surveyors' Act on 10/30/08, 2008.Signed [Signature] P.L.S. Number 8470

COUNTY SURVEYOR'S STATEMENT

This Corner Record was received 10/30/08, 2008 and examined
and filed 11/4/08, 2008.Signed John G. May P.L.S. No. 6186
Title Deputy County Surveyor

County Surveyor's Comment _____



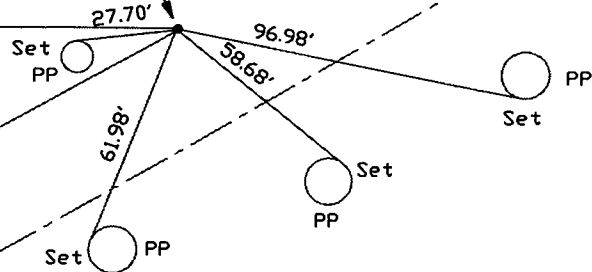


Found 3/4" Iron Pipe at Property
Corner per RS 32-71 (No tag)

BYRON ROAD

RS 32-71

VON SOSTEN ROAD



Note: Found Monuments are not tagged
unless otherwise noted.

"No Attempt Was Made to Verify the Monument(s)"

FP=Fence Post
GP=Guy Post
JP=Joint Pole
LP=Lamp Pole
PP=Power Pole
RS=Record of Survey
SP=Service Pole
TP=Telephone Pole
S.F.N=Searched Found Nothing
N.T.S.=Not To Scale
Set=Conc. Nail with Brass Washer Stamped
"S.J. Co.", unless otherwise noted