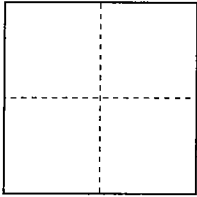


CORNER RECORD

City of _____

Document Number CR-08-200
County of San Joaquin, California

Brief Legal Description Retracement survey of property corner as shown on P.M. 9-213, S.J.C.R., located in Section 9, Township 1 South, Range 6 East, Mount Diablo Base & Meridian



CORNER TYPE

Government Corner Control
Meander Property ☒
Rancho Other

Date of Survey September 26, 2008

COORDINATES (Optional)

N. _____
E. _____
Zone _____ NAD27 NAD83
NAD83 Epoch _____
Elev. _____
Vert. Datum: NGVD29 NAVD88
Meas. Units: Metric Imperial ☒

Corner - Left as found Found and tagged Established Reestablished ☒ Rebuilt

Identification and type of corner found: Evidence used to identify or procedure used to establish or reestablish the corner:

SEE SKETCH ON BACKSIDE

A description of the physical condition of the monument as found and as set or reset: _____

FOUND MONUMENTS IN GOOD CONDITION, SEE SKETCH ON BACKSIDE FOR SET MONUMENT

SURVEYOR'S STATEMENT

This Corner Record was prepared by me or under my direction in conformance with the Land Surveyors' Act on October 9, 2008.

Signed Walter John Shoup L.S. Number 7736



COUNTY SURVEYOR'S STATEMENT

This Corner Record was received OCTOBER 9, 2008 and examined and filed OCTOBER 28, 2008.

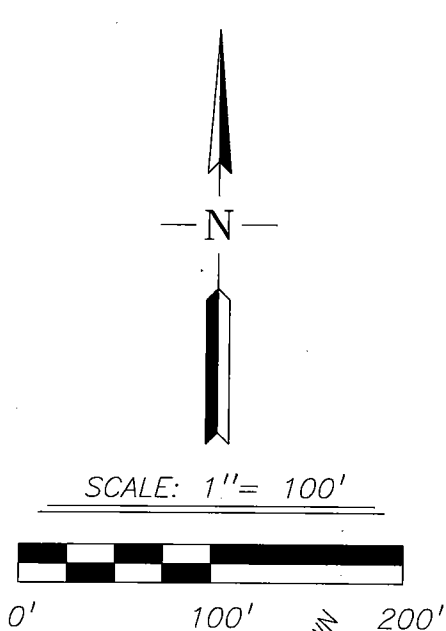
Signed John G. May P.L.S. No. 6186

Title Deputy County Surveyor



County Surveyor's Comment _____

(D.D. Sheet No. 48)



R.S. 12-56

FD. 1" IRON PIPE PER (R4), NO TAG

S.F.N.

R.S. 4-41


FD. 5/8" REBAR, NO TAG, NO RECORD,
1.5'± ABOVE GROUND LEVEL, ON LINE

7'± HIGH WOOD FENCE
O.R. 3130-681
6'± HIGH CHAIN LINK FENCE

N54°47'00"E(M)(R1,R2&R3)
FD. 3/4" IRON PIN,
PER (R3), NO TAG,
BELOW FENCE

378.75'
350.00'(M)(R3)
FD. AXLE PER (R1),
NO TAG, ON N. SIDE
OF FENCE CORNER

RIGHT BANK OF SAN JOAQUIN RIVER AS SHOWN
ON (R1) AND MEANDERING ALONG PER (R2)
S33°05'44"E
39.85' (TIE)
TOP OF LEVEL



P.M. 9-213

REFERENCES:

- (R1) R.S. 4-41
- (R2) O.R. 3130-681
- (R3) P.M. 9-213
- (R4) R.S. 12-56

LEGEND:

- S.F.N. SEARCHED, FOUND NOTHING
- O.R. OFFICIAL RECORDS, VOL.-PAGE, S.J.C.R.
- R.S. RECORD OF SURVEY, BOOK-PAGE, S.J.C.R.
- P.M. PARCEL MAP, BOOK-PAGE, S.J.C.R.
- S.J.C.R. SAN JOAQUIN COUNTY RECORDS
- FD. MONUMENT AS DESCRIBED AND REFERENCED
- SET 3/4"x30" REBAR WITH CAP "PLS 7736"