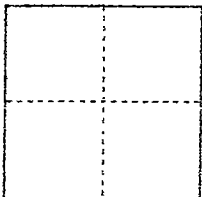


# CORNER RECORD

Document Number CR-07-63  
 City of \_\_\_\_\_ County of San Joaquin, California

Brief Legal Description CENTERLINE OF CALLOWAY COURT AS PER  
MAP 26-22 S.J.C.R.



## CORNER TYPE

Government Corner ☐ Control ☒  
 Meander ☐ Property ☐  
 Rancho ☐ Other ☐

Date of Survey NOVEMBER 26,  
2007

## COORDINATES (Optional)

N. \_\_\_\_\_  
 E. \_\_\_\_\_  
 Zone \_\_\_\_\_ NAD27 ☐ NAD83 ☐  
 NAD83 Epoch \_\_\_\_\_  
 Elev. \_\_\_\_\_  
 Vert. Datum: NGVD29 ☐ NAVD88 ☐  
 Meas. Units: Metric ☐ Imperial ☒

Corner - Left as found ☐ Found and tagged ☐ Established ☐ Reestablished ☒ Rebuilt ☐

Identification and type of corner found: Evidence used to identify or procedure used to establish or reestablish the corner:

USED SWING TIES ESTABLISHED PRIOR TO DESTRUCTION  
OF MONUMENTS PER C.R. 07-62

A description of the physical condition of the monument as found and as set or reset: SET 3/4" - 30" REBAR  
CAPPED "LS 8080" IN MONUMENT WELLS

## SURVEYOR'S STATEMENT

This Corner Record was prepared by me or under my direction in conformance with the Land Surveyors' Act on DECEMBER 8<sup>TH</sup>, 2007.

Signed [Signature] L.S. or R.C.E. Number 8080



## COUNTY SURVEYOR'S STATEMENT

This Corner Record was received December 20, 2007, and examined and filed December 21, 2007.

Signed [Signature] P.L.S. No. 4440

Title Assistant County Surveyor

County Surveyor's Comment \_\_\_\_\_



(D.D. Sheet No. 32 )

D.B. Wilton

LAND SURVEYING

PO BOX 435 LODI CA 95241-0435  
(209) 747-0169 dbwsurvey@yahoo.com

SCALE: 1"=50'

