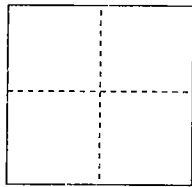


CORNER RECORD

Document Number 07-46

City of _____

County of San Joaquin, CaliforniaBrief Legal Description City of Stockton (COS) BM 432 and BM E833 RESET (NGS PID HS0727)**CORNER TYPE**

Government Corner ☐ Control ☐
Meander ☐ Property ☐
Rancho ☐ Other ☒

COORDINATES(Optional)

N. _____
E. _____
Zone _____ NAD27 ☐ NAD83 ☐
NAD83 Epoch _____
Elevation BM 432 = 8.428 meters
Vert. Datum: NGVD29 ☒ NADV88 ☐
Meas. Units: Metric ☒ Imperial ☐

Date of Survey January 15, 2007

Corner- Left as found ☒ Found and tagged ☐ Established ☐ Reestablished ☐ Rebuilt ☐

Identification and type of corner found: Evidence used to identify or procedure used to establish or reestablish the corner:
Found two bench marks likely to be destroyed by construction of hwy 99 Widening.

Set one reference point for both bench marks. Reference point is Gin-Gear (cotton spindle) set 2.1' above ground horizontally
in pole #A11-199 PG&E # 908P on south side of Fremont west of Hwy 99.

Held COS elevation at BM 432 of 8.428 meters

Reference point elevation is 7.793 meters as determined by digital level run from BM 432

E833 RESET elevation is 8.149 meters as determined by digital level runs from BM 432

A description of the physical condition of the monument as found and as set or reset:

BM 432 – found 3" brass disc in monument well stamped "City of Stockton Survey Monument 14S-12 LS 6670" in good condition

West of Hwy 99, 3' +/- from north face of curb on Fremont St. 140 +/- feet east of west nose of island on/off ramp to Hwy 99

E833 (NGS PID HS0727) – Found 4" USC&G Brass discs stamped "E833 RESET 1959" in good condition

West of Hwy 99 near west nose of island north of Fremont St., south of off ramp from Southbound Hwy 99

SURVEYOR'S STATEMENT

This Corner Record was prepared by me or under my direction in conformance with

the Land Surveyor's Act on 11/14/2007

Signed Matthew J. Stringer P.L.S. or R.C.E. No.: 8151

COUNTY SURVEYOR'S STATEMENT

This Corner Record was received NOVEMBER 16, 2007, and examined


and filed NOVEMBER 20, 2007.

Signed Jeff D. Lund P.L.S. or R.C.E. No.: 4440

Title Assistant County Surveyor

County Surveyor's Comment _____

This Corner Record is not in compliance with Board Rule 464(c) regarding submittal within 90 days from date of survey.



NOT TO SCALE

E833 (HS0727)

CITY OF STOCKTON 432


FREMONT ST.

HIGHWAY 99

ELECTRIC POLE

35'

SET GIN-GEAR ON FACE
OF JOINT POLE #A11-199
(PG&E #908P) 2-9'
ABOVE NATURAL GROUND



11/14/07

CORNER RECORD
for SJ Co. BM SR 21.5



MARK THOMAS & COMPANY, INC.
Providing Engineering, Surveying, and Planning Services
7300 Folsom Boulevard, Suite 203
Sacramento, CA 95826
(916) 381-9100

DRAWN. BY Matt
CKD. BY DE LEON
DATE 10/11/07
SCALE No Scale

APPROVED ON 11/14/2007
BY Matt Stringer
LS NO. 8151 12/31/2008

JOB NO.
71-98125
FILE NO.

PAGE
2 /
OF
2