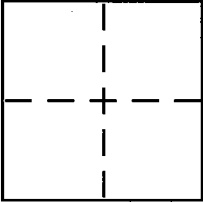


CORNER RECORD

Document Number 07-25

City of _____

County of SAN JOAQUIN, CaliforniaBrief Legal Description PORTION OF 2.703 ACRE PARCEL ON 33 R.S. 36

CORNER TYPE

Government Corner ☐ Control ☐
Meander ☐ Property ☒
Rancho ☐ Other ☐
Date of Survey APRIL 30, 2007

COORDINATES (Optional)

N. _____
E. _____
Zone _____ NAD27 ☐ NAD83 ☐
NAD83 Epoch _____
Elev. _____
Vert. Datum: NGVD29 ☐ NAVD88 ☐
Meas. Units: Metric ☐ Imperial ☐

Corner -- Left as found ☒ Found and tagged ☐ Established ☐ Reestablished ☐ Rebuilt ☐


Identification and type of corner found: Evidence used to identify or procedure used to establish or reestablish the corner:
SEE SKETCH ON BACK.

A description of the physical condition of the monument as found and as set or reset: _____
SEE SKETCH ON BACK.

SURVEYOR'S STATEMENT

This Corner Record was prepared by me or under my direction in conformance with
the Land Surveyor's Act on JULY 3, 2007

Signed Michael T. Turnrose (P.L.S. or R.C.E. No. 7454)




COUNTY SURVEYOR'S STATEMENT

This Corner Record was received JULY 6, 2007
and examined and filed JULY 12, 2007

Signed Jeff D. Lund P.L.S. or R.C.E. No. 4440

Title ASSISTANT County Surveyor



County Surveyor's Comment _____

