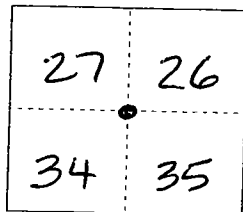


CORNER RECORD

City of _____

Document Number 07-23
County of San Joaquin, California

Brief Legal Description SECTION CORNER COMMON TO SECTIONS 26, 27, 34 & 35, T. 1S, R. 7 E.,
M.D.B.&M., LOCATED NEAR THE INTERSECTION OF LOUISE AVENUE AND AUSTIN ROAD



CORNER TYPE

Government Corner ☒ Control
Meander ☐ Property
Rancho ☐ Other

Date of Survey MAY 12, 2007

COORDINATES (Optional)

N. _____
E. _____
Zone _____ NAD27 NAD83
NAD83 Epoch _____
Elev. _____
Vert. Datum: NGVD29 NAVD83
Meas. Units: Metric Imperial ☒

Corner - Left as found ☒ Found and tagged ☐ Established ☐ Reestablished ☐ Rebuilt ☐


Identification and type of corner found: Evidence used to identify or procedure used to establish or reestablish the corner:
SEE SKETCH ON BACKSIDE

A description of the physical condition of the monument as found and as set or reset: _____
FOUND MONUMENT IN GOOD CONDITION, SEE SKETCH ON BACKSIDE

SURVEYOR'S STATEMENT

This Corner Record was prepared by me or under my direction in conformance with
the Land Surveyors' Act on MAY 14, 2007.

Signed Walter John Shoup L.S. Number 7736



COUNTY SURVEYOR'S STATEMENT

This Corner Record was received JULY 2, 2007 and examined
and filed JULY 9, 2007.

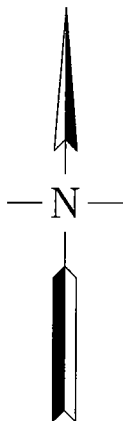
Signed Jeff D. Lund P.L.S. No. 4440

Title Assistant County Surveyor



County Surveyor's Comment _____

(D.D. Sheet No. 46)



LEGEND:

R.S. RECORD OF SURVEY, BOOK-PAGE, S.J.C.R.

S.J.C.R. SAN JOAQUIN COUNTY RECORDS

S.J.C.S.F.B. SAN JOAQUIN COUNTY SURVEYOR'S FIELD BOOK

P.M. PARCEL MAP, BOOK-PAGE, S.J.C.R.

(R1) S.J.C.S.F.B. 604, PAGE 18

(M) MEASURED DATA

SCALE: 1" = 40'



0' 40' 80' 120'

