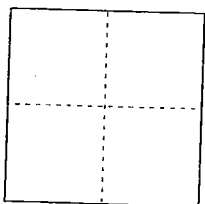


# CORNER RECORD

City of \_\_\_\_\_

Document Number 07-21  
County of San Joaquin, California

Brief Legal Description INTERSECTION OF NORTHLAND ROAD AND AUSTIN ROAD



## CORNER TYPE

Government Corner ☐ Control ☒  
Meander ☐ Property ☐  
Rancho ☐ Other ☐

Date of Survey MAY 12, 2007

## COORDINATES (Optional)

N. \_\_\_\_\_  
E. \_\_\_\_\_  
Zone \_\_\_\_\_ NAD27 NAD83  
NAD83 Epoch \_\_\_\_\_  
Elev. \_\_\_\_\_  
Vert. Datum: NGVD29 NAVD88  
Meas. Units: Metric Imperial ☒

Corner - Left as found ☒ Found and tagged \_\_\_\_\_ Established \_\_\_\_\_ Reestablished \_\_\_\_\_ Rebuilt \_\_\_\_\_


Identification and type of corner found: Evidence used to identify or procedure used to establish or reestablish the corner:  
SEE SKETCH ON BACKSIDE

A description of the physical condition of the monument as found and as set or reset:  
FOUND MONUMENT IN GOOD CONDITION, SEE SKETCH ON BACKSIDE

## SURVEYOR'S STATEMENT

This Corner Record was prepared by me or under my direction in conformance with the Land Surveyors' Act on MAY 14, 2007.

Signed Walter John Shoup L.S. or R.C.E. Number 7736



## COUNTY SURVEYOR'S STATEMENT

This Corner Record was received JULY 2, 2007 and examined and filed JULY 9, 2007.

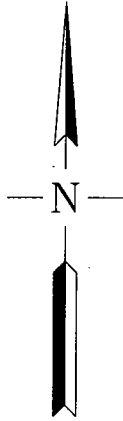
Signed Jeff D. Lund P.L.S. No. 4440

Title Assistant County Surveyor



County Surveyor's Comment \_\_\_\_\_

(D.D. Sheet No. 46 )



LEGEND:

R.S. RECORD OF SURVEY, BOOK-PAGE, S.J.C.R.  
S.J.C.R. SAN JOAQUIN COUNTY RECORDS

SCALE: 1" = 40'

