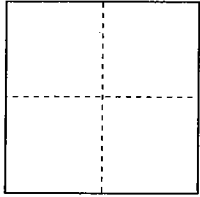


CORNER RECORD

City of _____ Document Number 07-20
County of San Joaquin, California

Brief Legal Description CENTERLINE AND PROPERTY CORNER FOUND PER R.S. 18-58, LOCATED 1249' NORTH OF THE INTERSECTION OF AUSTIN AND NORTHLAND ROADS.



CORNER TYPE

Government Corner Control
Meander Property ☒
Rancho Other

Date of Survey MAY 12, 2007

COORDINATES (Optional)

N. _____
E. _____
Zone _____ NAD27 NAD83
NAD83 Epoch _____
Elev. _____
Vert. Datum: NGVD29 NAVD88
Meas. Units: Metric Imperial ☒

Corner - Left as found ☒ Found and tagged Established Reestablished Rebuilt

Identification and type of corner found: Evidence used to identify or procedure used to establish or reestablish the corner:

SEE SKETCH ON BACKSIDE


A description of the physical condition of the monument as found and as set or reset: _____

FOUND MONUMENT IN GOOD CONDITION, SEE SKETCH ON BACKSIDE

SURVEYOR'S STATEMENT

This Corner Record was prepared by me or under my direction in conformance with the Land Surveyors' Act on MAY 14, 2007.

Signed Walter John Shoup L.S. Number 7736




COUNTY SURVEYOR'S STATEMENT

This Corner Record was received JUNE 13, 2007 and examined and filed JUNE 26, 2007.

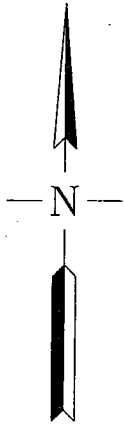
Signed Jeff D. Lund P.L.S. No. 4440

Title Assistant County Surveyor



County Surveyor's Comment _____

(D.D. Sheet No. 46)



LEGEND:

(R1) R.S. 18-58

(R3) R.S. 34-132

R.S. RECORD OF SURVEY, BOOK-PAGE, S.J.C.R.
S.J.C.R. SAN JOAQUIN COUNTY RECORDS

SCALE: 1" = 40'

