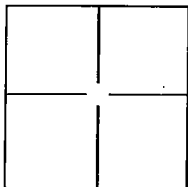


CORNER RECORD

Document Number 07-06City of TRACYCounty of SAN JOAQUIN, CaliforniaBrief Legal Description LOT 141, TRACT No. 2928, CINTRA PARK WEST - UNIT No. 2, (34 M&P 56)**CORNER TYPE**

Government Corner	<input type="checkbox"/>	Control	<input type="checkbox"/>
Meander	<input type="checkbox"/>	Property	<input checked="" type="checkbox"/>
Rancho	<input type="checkbox"/>	Other	<input type="checkbox"/>

Date of Survey 20 NOVEMBER, 2006**COORDINATES(Optional)**

N. _____
E. _____
Zone _____ NAD27 ☐ NAD83 ☐
NAD83 Epoch _____
Elev. _____
Vert. Datum: NGVD29 ☐ NADV88 ☐
Meas. Units: Metric ☐ Imperial ☐

Corner - Left as found ☐ Found and tagged ☐ Established ☐ Reestablished ☒ Rebuilt ☐

Identification and type of corner found: Evidence used to identify or procedure used to establish or reestablish the corner:

FOUND TWO CENTERLINE MONUMENTS ON SABRINA WAY AS SHOWN ON 34 M&P 56; FOUND CHISELED CROSS REFERENCE MONUMENT TO THE NORTHWEST CORNER OF LOT 141 (34 M&P 56); FOUND CENTERLINE MONUMENTS ON SABRINA WAY AS SHOWN ON 40 M&P 61; AND FOUND 3/4" IRON PIPE (I.P.) TAGGED LS6594 AT THE REAR CORNERS OF LOT 17 AS SHOWN ON 40 M&P 61. ALL MONUMENTS FIT THEIR RECORD POSITIONS.

A description of the physical condition of the monument as found and as set or reset: RESET CHISELED CROSS IN SIDEWALK AT SIX FEET FROM NORTHEAST CORNER OF LOT 141 (34 M&P 56), ALONG PROLONGATION OF SIDE LOT LINE. ORIGINAL CHISELED CROSS WAS DESTROYED BY NEW CONSTRUCTION.

SURVEYOR'S STATEMENT

This Corner Record was prepared by me or under my direction in conformance with the Land Surveyor's Act on 8 FEBRUARY, 2007.

Signed [Signature] P.L.S. or R.C.E. No.: _____ L.S. 6594

COUNTY SURVEYOR'S STATEMENT



This Corner Record was received MARCH 12, 2007 and examined

and filed MARCH 14, 2007

Signed [Signature] P.L.S. or R.C.E. No.: LS4440

Title Assistant County Surveyor

County Surveyor's Comment _____

D. D. SHEET NO. 53D

