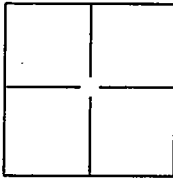


CORNER RECORD

Document Number CR-07-02
City of LATHROP County of SAN JOAQUIN, California
Brief Legal Description HARLAN ROAD MONUMENT LINE ADJACENT TO 33 SURVEYS 110



CORNER TYPE

Government Corner ☐ Control ☐
Meander ☐ Property ☐
Rancho ☐ Other ☒

Date of Survey AUGUST 21, 2006

COORDINATES(Optional)

N. _____
E. _____
Zone _____ NAD27 ☐ NAD83 ☐
NAD83 Epoch _____
Elev. _____
Vert. Datum: NGVD29 ☐ NADV88 ☐
Meas. Units: Metric ☐ Imperial ☐

Corner - Left as found ☐ Found and tagged ☐ Established ☐ Reestablished ☒ Rebuilt ☐

Identification and type of corner found: Evidence used to identify or procedure used to establish or reestablish the corner:

FOUND (3) 3/4" IRON PIPES, TAPPED LS. 5122 IN MONUMENT WELL
PER 33 SURVEYS 110

SEE PLAT ON REVERSE SIDE

A description of the physical condition of the monument as found and as set or reset:

SET (4) P.K. NAILS IN A.C. PAVEMENT AT 2.00' OFFSETS TO THE
POSITION OF MONUMENT

SEE PLAT ON REVERSE SIDE

SURVEYOR'S STATEMENT

This Corner Record was prepared by me or under my direction in conformance with
the Land Surveyor's Act on OCTOBER 11, 2006.


Signed John G. May P.L.S. or R.C.E. No.: 6186

COUNTY SURVEYOR'S STATEMENT

This Corner Record was received JANUARY 4, 2007 and examined
and filed JANUARY 11, 2007

Signed Jeff D. Lund P.L.S. or R.C.E. No.: 4440

Title Assistant County Surveyor
County Surveyor's Comment _____




HARLAN ROAD

HARLAN

N87°50'23"W 366.47'

50'

ROAD



1/4/2007



0' 50' 100' 200'

SCALE: 1"=100'

33 SURVEYS 110

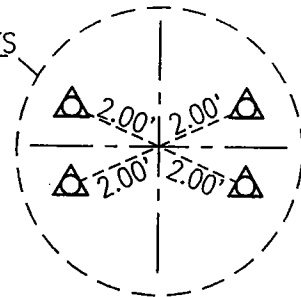
SET (4) P.K. NAILS IN A.C. PAVEMENT
AT 2.00' OFFSETS TO THE POSITION
OF MONUMENT

3/4" IRON PIPE, TAGGED LS 5122 IN MONUMENT WELL, SNF

LOUISE AVENUE

SEE DETAIL "A"

DETAIL "A" NTS



R=300'
Δ=86°17'53"
L=462.33'

50' 50'

N00°27'30"E
163.73'

- ⊙ FOUND 3/4" IRON PIPE, TAGGED L.S. 5122,
IN MONUMENT WELL PER 33 SURVEYS 110
- △ SET P.K. NAIL AT 2.00' OFFSETS
- SNF SEARCHED NOT FOUND

PLAT OF
HARLAN ROAD MONUMENT
LINE ADJACENT TO 33 SURVEYS 110
COUNTY OF SAN JOAQUIN
CITY OF LATHROP CALIFORNIA

MACKAY & SOMPS

ENGINEERS
LATHROP, CA

PLANNERS

SURVEYORS
(209) 858-4042

DRAWN	DATE	SCALE	JOB NO.
RR	10/11/2006	1"=100'	19274-07