

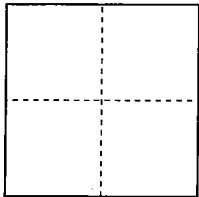
## CORNER RECORD

City of                     

Document Number CR-07-01  
County of San Joaquin, California

Brief Legal Description Portions of the N.E. ¼ of Section 34 and the N.W. ¼ of Section 35, T.4N., R.7E., M.D.B.&M., being the south line of the 49.50 Acre parcel as shown on R.S. 36-73, San Joaquin County Records, located on the south side of Woodbridge Road between Buck and Tretheway Roads.

## CORNER TYPE



Government Corner ☐ Control ☐  
Meander ☐ Property X ☐  
Rancho ☐ Other ☐

Date of Survey 12/11/2006

### COORDINATES (Optional)

N. \_\_\_\_\_  
E. \_\_\_\_\_  
Zone \_\_\_\_\_ NAD27 ☐ NAD83 ☐  
NAD83 Epoch \_\_\_\_\_  
Elev. \_\_\_\_\_  
Vert. Datum: NGVD2 ☐ NAVD88 ☐  
Meas. Units: Metric ☐ Imperial ☐

**Corner -**    Left as found ☐    Found and tagged ☐    Established ☒    Reestablished ☐    Rebuilt ☐


Identification and type of corner found: Evidence used to identify or procedure used to establish or reestablish the corner:  
Monuments set at the S.W. and S.E. corners of the 49.50 acre parcel as surveyed and shown on the  
Record of Survey filed in Book 36, Page 73, San Joaquin County Records.

A description of the physical condition of the monument as found and as set or reset: \_\_\_\_\_  
Set 3/4" x 30" rebar with cap stamped "LS 7736"

## SURVEYOR'S STATEMENT

This Corner Record was prepared by me or under my direction in conformance with the Land Surveyors' Act on December 28, 2006.

Signed Walter J. Moore L.S. Number 7736




## COUNTY SURVEYOR'S STATEMENT

This Corner Record was received JANUARY 3, 2007 and examined and filed JANUARY 4, 2007.

Signed  P.L.S. No. 4440

Title Assistant County Surveyor



**County Surveyor's Comment** \_\_\_\_\_

(D.D. Sheet No. 10 )

