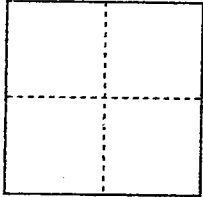


# CORNER RECORD

City of STOCKTON

Document Number 06-27  
County of San Joaquin, California

Brief Legal Description PARCEL "A" AS SHOWN ON PM 2-74 S.J.C.R.



## CORNER TYPE

Government Corner ☐ Control ☐  
Meander ☐ Property ☒  
Rancho ☐ Other ☐

Date of Survey AUGUST 24  
2006

## COORDINATES (Optional)

N. \_\_\_\_\_  
E. \_\_\_\_\_  
Zone \_\_\_\_\_ NAD27 ☐ NAD83 ☐  
NAD83 Epoch \_\_\_\_\_  
Elev. \_\_\_\_\_  
Vert. Datum: NGVD29 ☐ NAVD88 ☐  
Meas. Units: Metric ☐ Imperial ☐

Corner - Left as found ☐ Found and tagged ☐ Established ☐ Reestablished ☒ Rebuilt ☐

Identification and type of corner found: Evidence used to identify or procedure used to establish or reestablish the corner:

FOUND CHISELED CROSSES AT 1' OFFSETS FROM <sup>SE</sup>CORNER  
AS PER PM 12-28. SET 3/4"-30" LONG REBAR TAGGED  
LS 8080 ACCORDINGLY

A description of the physical condition of the monument as found and as set or reset:

3/4"-30" LONG REBAR TAGGED LS 8080

## SURVEYOR'S STATEMENT

This Corner Record was prepared by me or under my direction in conformance with the Land Surveyors' Act on OCTOBER 1, 2006.

Signed [Signature] L.S. or R.C.E. Number 8080




## COUNTY SURVEYOR'S STATEMENT

This Corner Record was received OCTOBER 11, 2006 and examined and filed OCTOBER 13, 2006.

Signed [Signature] P.L.S. No. 4440

Title Assistant County Surveyor



County Surveyor's Comment \_\_\_\_\_

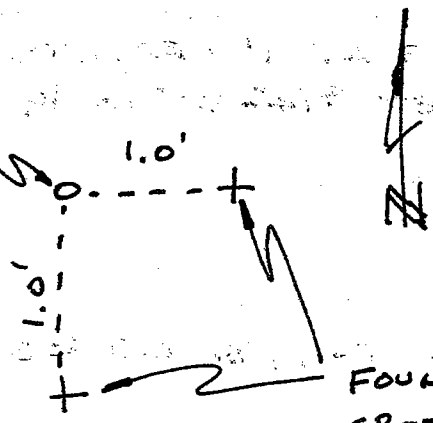
(D.D. Sheet No. 30)



1/2" x 30"

REBAR TAGGED

SET 3/4" x 30"  
REBAR TAGGED  
LS 8080 AT  
S.E. CORNER  
OF PARCEL "A"  
OF 2 PM 74



FOUND CHISELED  
CROSSES AS PER

PM 12-28

