

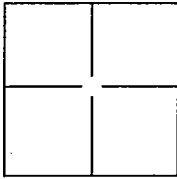
CORNER RECORD

City of Stockton

Document Number 06-1

County of San Joaquin, California

Brief Legal Description Section 11 of C.M. Weber Grant



CORNER TYPE

Government Corner ☐ Control ☐
Meander ☐ Property ☐
Rancho ☐ Other ☒

Date of Survey November 18, 2005

COORDINATES(Optional)

N. _____
E. _____
Zone _____ NAD27 ☐ NAD83 ☐
NAD83 Epoch _____
Elev. _____
Vert. Datum: NGVD29 ☐ NADV88 ☐
Meas. Units: Metric ☐ Imperial ☐

Corner - Left as found ☐ Found and tagged ☐ Established ☐ Reestablished ☒ Rebuilt ☐

Identification and type of corner found: Evidence used to identify or procedure used to establish or reestablish the corner:

Monument was established using swing ties from pre-construction corner record, CR-05-24.


A description of the physical condition of the monument as found and as set or reset: _____

Set 3/4" x 36" aluminum rod with 2 1/2" aluminum cap stamped RCE 32192 with a punch mark in monument well.

SURVEYOR'S STATEMENT

This Corner Record was prepared by me or under my direction in conformance with the Land Surveyor's Act on January 11, 2006.

Signed Stephen K. Sinnock P.L.S. or R.C.E. No.: RCE 32192



COUNTY SURVEYOR'S STATEMENT

This Corner Record was received JANUARY 11, 2006 and examined and filed JANUARY 12, 2006.


Signed Jeff D. Lund P.L.S. or R.C.E. No.: 4440

Title Assistant County Surveyor

County Surveyor's Comment _____



(D.D. SHEET NO. 34)



FOUND CHISELED "+" IN
SIDEWALK.

ODELL AVE.

WAIT AVE.

49.97 FT.

47.16 FT.

49.97 FT.

ODELL AVE.

SET $\frac{3}{4}$ " X 36" ALUMINUM
ROD WITH 2 $\frac{1}{2}$ " ALUMINUM
CAP STAMPED RCE 32192
WITH A PUNCH MARK IN
MONUMENT WELL.

FOUND CHISELED "+" IN
SIDEWALK.