

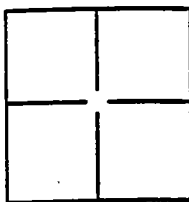
# CORNER RECORD

Document number 05-22

City of STOCKTON

County of SAN JOAQUIN, California

Brief Legal Description BEING A PORTION OF SECTIONS 57 & 58 C.M. WEBER GRANT



### CORNER TYPE

Government Corner  Control   
 Meander  Property   
 Rancho  Other

Date of Survey JULY 15, 2005

### COORDINATES(Optional)

N. \_\_\_\_\_  
 E. \_\_\_\_\_  
 Zone \_\_\_\_\_ NAD27  NAD83   
 NAD83 Epoch \_\_\_\_\_  
 Elev. \_\_\_\_\_  
 Vert. Datum: NGVD29  NADV88   
 Meas. Units: Metric  Imperial

Corner - Left as found  Found and tagged  Established  Reestablished  Rebuilt

Identification and type of corner found: Evidence used to identify or procedure used to establish or reestablish the corner:


CENTER LINE MONUMENTS IN STAGECOACH DRIVE  
AS PER MAP MAP VOLUME 21 PAGE 2 (STOCKTON TRIANGLE  
INDUSTRIAL PARK UNIT No. 1)

A description of the physical condition of the monument as found and as set or reset: CENTER LINE  
MONUMENTS ARE 3/4 INCH IRON PIN ENCLOSED IN  
CAST IRON MONUMENT BOXES, TAGGED R.C.E. 9890

### SURVEYOR'S STATEMENT

This Corner Record was prepared by me or under my direction in conformance with the Land Surveyor's Act on 15 July, 2005.

Signed Ted V. Percival License No.: LS 7398




### COUNTY SURVEYOR'S STATEMENT

This Corner Record was received JULY 29, 2005 and examined and filed AUGUST 1, 2005.

Signed Jeff D. Lund License No.: LS 4440

Title Assistant County Surveyor  
 County Surveyor's Comment \_\_\_\_\_



(D.D. SHEET NO. 35)

