

Document Number 05-18

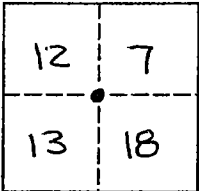
City of _____

County of SAN JOAQUIN, California

Brief Legal Description T.1N., R.8E., M.D.B. & M. RS 20-64, CR 99-2

CORNER TYPE

COORDINATES(Optional)



Government Corner Control
 Meander Property
 Rancho Other

N. _____
 E. _____
 Zone _____ NAD27 NAD83
 NAD83 Epoch _____
 Elevation _____
 Vert. Datum: NGVD29 NAV88
 Meas. Units: Metric Imperial

T.1N. T.1N.
 R.7E. R.8E.

Date of Survey 3-15-05

Corner - Left as found Found and tagged Established Reestablished Rebuilt

Identification and type of corner found: Evidence used to identify or procedure used to establish or reestablish the corner:

FOUND R.R. SPIKE IN MONUMENT WELL, DOWN 0.59' BELOW A.C. SURFACE,
NEAR CENTER OF INTERSECTION OF STATE ROUTE 4 & JACK TONE ROAD.
NO ATTEMPT WAS MADE TO DETERMINE THE VALIDITY OF THE
MONUMENT OR ITS PROPER LOCATION IN RELATION TO LEGAL
BOUNDARY LINES IN THE AREA.

A description of the physical condition of the monument as found and as set or reset: _____

FOUND AS NOTED ABOVE. SET REFERENCE POINTS AS SHOWN ON
BACK.

SURVEYOR'S STATEMENT

This Corner Record was prepared by me or under my direction in conformance with the Land Surveyor's Act on MARCH 15, 2005.

Signed [Signature] P.L.S. or R.G.E. Number 8022
 For the State of California Expires 12-31-06
 Department of Transportation




COUNTY SURVEYOR'S STATEMENT

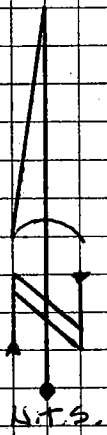
This Corner Record was received MARCH 22, 2005 and examined and filed MARCH 28, 2005.

Signed [Signature] P.L.S. Number 4440

Title ASSISTANT COUNTY SURVEYOR

County Surveyor's Comment _____





JACK-TONE ROAD

68.91' (21.004 m)
 71.36' (21.752 m)

PK NAIL W/WASHER
 STAMPED "CALTRANS"

FOUND R.R. SPIKE
 IN MONUMENT
 WELL, DOWN 0.59'
 (180mm) IN WELL.

STATE ROUTE 4

55.66' (16.965 m)

57.05' (17.173 m)

CHISELED CROSS
 IN CENTER OF
 HEADWALL

FOUND
 3 1/2" DIA. U.S.C. GS
 BRASS DISK STAMPED
 "2959 1963" IN
 SOUTHERLY END OF
 HEADWALL

