

CORNER RECORD

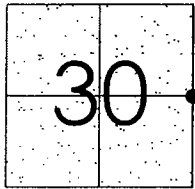
Document Number 04-36

City of _____

County of San Joaquin, California

Brief Legal Description KENNEFICK ROAD 2625± N/O WOODBRIDGE ROAD

SE CORNER OF NE 1/4 OF SECTION 30, T.4N, R.7E



CORNER TYPE

- Government Corner Control
- Meander Property
- Rancho Other

Date of Survey July 14, 2003

COORDINATES (Optional)

N. _____
 E. _____
 Zone _____ NAD27 NAD83
 NAD83 Epoch _____
 Elev. _____
 Vert. Datum: NGVD29 NAVD88
 Meas. Units: Metric Imperial

Corner - Left as found Found and tagged Established Reestablished Rebuilt

Identification and type of corner found: Evidence used to identify or procedure used to establish or reestablish the corner:
SEE SKETCH ON BACKSIDE.

A description of the physical condition of the monument as found and as set or reset:
FOUND MONUMENT IN GOOD CONDITION. SEE SKETCH ON BACKSIDE.

SURVEYOR'S STATEMENT

This Corner Record was prepared by me or under my direction in conformance with the Land Surveyors' Act on Nov. 10, 2004.

Signed Manuel Solorio R.C.E. Number C30890




COUNTY SURVEYOR'S STATEMENT

This Corner Record was received NOVEMBER 15, 2004 and examined and filed NOVEMBER 17, 2004.

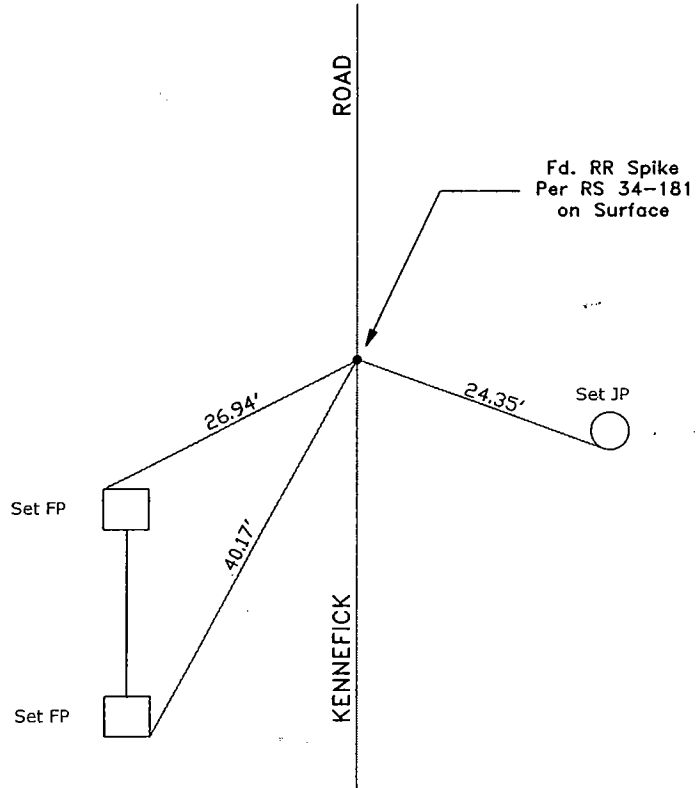
Signed Jeff D. Lund P.L.S. No. 4440

Title Assistant County Surveyor



County Surveyor's Comment _____

THIS CORNER RECORD IS NOT IN COMPLIANCE WITH BOARD RULE 464(c) REGARDING SUBMITTAL WITHIN 90 DAYS FROM THE DATE OF SURVEY.



"No Attempt Was Made to Verify the Monument(s)"

FP=Fence Post
GP=Guy Post
JP=Joint Pole
PP=Power Pole
SP=Service Pole
TOC=Top of Curb
TP=Telephone Pole
N.T.S.=Not To Scale
Set=Conc. Nails with Brass Washers Stamped
"S.J. Co.", unless otherwise noted