

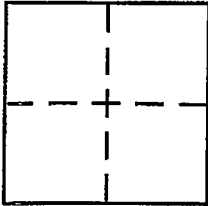
**CORNER RECORD**

Document Number 04-18

City of RIPON

County of SAN JOAQUIN, California

Brief Legal Description KEY AVENUE AS SHOWN ON THE RECORD OF SURVEY, BOOK 32 OF SURVEYS, AT PAGE 54, S.J.C.R.



**CORNER TYPE**

Government Corner  Control   
Meander  Property   
Rancho  Other   
Date of Survey 12-03-02

**COORDINATES (Optional)**

N. \_\_\_\_\_  
E. \_\_\_\_\_  
Zone \_\_\_\_\_ NAD27  NAD83   
NAD83 Epoch \_\_\_\_\_  
Elev. \_\_\_\_\_  
Vert. Datum: NGVD29  NAVD88   
Meas. Units: Metric  Imperial

Corner -- Left as found  Found and tagged  Established  Reestablished  Rebuilt

Identification and type of corner found: Evidence used to identify or procedure used to establish or reestablish the corner:

**SEE SKETCH ON BACKSIDE**


A description of the physical condition of the monument as found and as set or reset:

**SEE SKETCH ON BACKSIDE**

**SURVEYOR'S STATEMENT**

This Corner Record was prepared by me or under my direction in conformance with the Land Surveyor's Act on JULY 9, 2004

Signed Dylan Crawford P.L.S or R.G.E. No. 7788




**COUNTY SURVEYOR'S STATEMENT**

This Corner Record was received JULY 13, 2004

and examined and filed JULY 16, 2004

Signed Jeff D. Lund P.L.S or R.G.E. No. 4440

Title Assistant County Surveyor



County Surveyor's Comment THIS CORNER RECORD IS NOT IN COMPLIANCE WITH BOARD RULE 46402 REGARDING SUBMITTAL WITHIN 90 DAYS FROM THE DATE OF SURVEY.

# LEGEND

- ⊙- MONUMENT DESTROYED BY CONSTRUCTION.  
SET 3/4"(INSIDE DIAMETER) x 24" IRON PIPE  
TAGGED P.L.S. 7788, IN MONUMENT WELL,  
PER C.R. 04-17
- ⊙- FD. 3/4" REBAR W/ CAP STAMPED L.S. 5230  
PER RECORD OF SURVEY 32-54
- +- FOUND SCRIBED "+ " IN SIDEWALK

