


CORNER RECORD

Document Number 04-03

City of STOCKTON County of SAN JOAQUIN, California

Brief Legal Description BOOK 34 OF SURVEYS, PAGE 88, SAN JOAQUIN COUNTY RECORDS.



CORNER TYPE

Government Corner  Control   
Meander  Property   
Rancho  Other   
Date of Survey 2-6-03

COORDINATES (Optional)

N. \_\_\_\_\_  
E. \_\_\_\_\_  
Zone \_\_\_\_\_ NAD27  NAD83   
NAD83 Epoch \_\_\_\_\_  
Elev. \_\_\_\_\_  
Vert. Datum: NGVD29  NAVD88   
Meas. Units: Metric  Imperial

Corner - Left as found  Found and tagged  Established  Reestablished  Rebuilt


Identification and type of corner found: Evidence used to identify or procedure used to establish or reestablished the corner:  
FOUND 3/4" IRON PIPES TAGGED RCE 15831 ALONG THE SOUTH LINE OF THE SURVEY AS SHOWN  
FOR RECORD IN BOOK 34 OF SURVEYS AT PAGE 88, SAN JOAQUIN COUNTY RECORDS.

A description of the physical condition of the monument as found and as set or reset:  
THE MONUMENTS WILL BE DESTROYED DUE TO THE CONSTRUCTION OF A SEWER LINE.  
SET REFERENCE POINTS AS SHOWN ON SKETCH.

SURVEYOR'S STATEMENT

This Corner Record was prepared by me or under my direction in conformance with the Land Surveyors' Act on JANUARY 6, 2004.


Signed [Signature] L.S. Number 6953



COUNTY SURVEYOR'S STATEMENT

This Corner Record was received January 20, 2004 and examined and filed JANUARY 26, 2004.

Signed [Signature] P.L.S. No. 4440  
Title Assistant County Surveyor



County Surveyors Comment

THIS CORNER RECORD DOES NOT COMPLY WITH BOARD RULE 464(c) REGARDING DATE OF SUBMITTAL.

POINT "F"  
 FOUND 3/4" IRON PIN  
 TAGGED R.C.E. 15831

POINT	ANGLE RIGHT TURNING FROM BASE PT. "G" USING BASELINE PT. "G" TO PT. "F"	MEASURED DISTANCE
"A"	11°10'54"	43.94'
"B"	306°49'51"	567.58'
"C"	306°35'52"	637.32'
"E"	302°43'01"	947.08'
"F"	00°00'00"	2558.07'
"G"	00°00'00"	00.00'

POINT	ANGLE RIGHT TURNING FROM BASE PT. "E" USING BASELINE PT. "E" TO PT. "G"	MEASURED DISTANCE
"A"	357°29'10"	931.85'
"B"	353°53'57"	383.13'
"C"	352°06'33"	314.19'
"D"	193°01'38"	411.78'
"E"	00°00'00"	00.00'
"G"	00°00'00"	947.08'

RS 34-88

WEST LANE

NOT TO SCALE

POINT "C"  
 FOUND 3/4" IRON PIN  
 TAGGED R.C.E. 15831

POINT "D"  
 FOUND 3/4" IRON PIN  
 TAGGED R.C.E. 15831

POINT "B"  
 FOUND 3/4" IRON PIN  
 TAGGED R.C.E. 15831

POINT "A"  
 FOUND 3/4" IRON PIN  
 TAGGED R.C.E. 15831

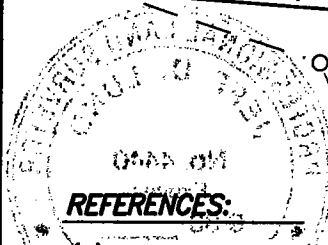
714.13'(M) 714.10'(R1)

549.99'(M)  
 550.00'(R1)

MORADA LANE

POINT "E"  
 SET 1/2" IRON PIPE  
 L.S. 6953  
 CONTROL PT.

POINT "G"  
 FOUND BRASS DISK IN  
 MONUMENT WELL  
 TAGGED R.C.E. 8189,  
 CITY OF STOCKTON  
 SURVEY MONUMENT  
 4N-7



**REFERENCES:**

- (M) MEASURED THIS SURVEY
- (R1) RECORD DATA PER R.S. 34-88 S.J.C.R.

S.J.C.R. SAN JOAQUIN COUNTY RECORDS