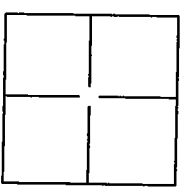


# CORNER RECORD

City of RIPON  
 Brief Legal Description CENTERLINES - JOHN ROOS AVE / BOESCH DRIVE

Document Number 03-42  
 County of SAN JOAQUIN, California



**CORNER TYPE**

Government Corner  Control   
 Meander  Property   
 Rancho  Other

Date of Survey 3-26-03

**COORDINATES(Optional)**

N. \_\_\_\_\_  
 E. \_\_\_\_\_  
 Zone \_\_\_\_\_ NAD27  NAD83   
 NAD83 Epoch \_\_\_\_\_  
 Elevation \_\_\_\_\_  
 Vert. Datum: NGVD29  NAV88   
 Meas. Units: Metric  Imperial

Corner - Left as found  Found and tagged  Established  Reestablished  Rebuilt

Identification and type of corner found: Evidence used to identify or procedure used to establish or reestablish the corner:

Set 3/4" iron pipe tagged LS 3863 in monument well


A description of the physical condition of the monument as found and as set or reset:

See sketch on Backside

**SURVEYOR'S STATEMENT**

This Corner Record was prepared by me or under my direction in conformance with the Land Surveyor's Act on March 26, 2003.

Signed Wayne G. Sutton P.L.S. or R.C.E. Number 3863




**COUNTY SURVEYOR'S STATEMENT**

This Corner Record was received MAY 13, 2003 and examined and filed MAY 16, 2003.

Signed [Signature] P.L.S. or R.C.E. Number 4440

Title ASSISTANT COUNTY SURVEYOR

County Surveyor's Comment \_\_\_\_\_



D.P. SHEET NO. 60

