

CORNER RECORD

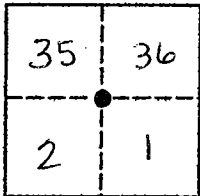
Document Number 02-35

City of \_\_\_\_\_

County of San Joaquin, California

Brief Legal Description Northeast Corner Section 2, Township 2 South, Range 7 East, M.D.B.&M.

Per R.S. 9-30



CORNER TYPE

COORDINATES(Optional)

Government Corner  Control   
 Meander  Property   
 Rancho  Other

N. \_\_\_\_\_  
 E. \_\_\_\_\_  
 Zone \_\_\_\_\_ NAD27  NAD83   
 NAD83 Epoch \_\_\_\_\_  
 Elevation \_\_\_\_\_  
 Vert. Datum: NGVD29  NAV88   
 Meas. Units: Metric  Imperial

Date of Survey 9/6/00

Corner - Left as found  Found and tagged  Established  Reestablished  Rebuilt

Identification and type of corner found: Evidence used to identify or procedure used to establish or reestablish the corner:

Found Railroad spike per RS 9-30, down 0.245 meters in survey monument well, near the centerline of State Highway 120, approximately 1/2 mile east of Hart's Lane.

A description of the physical condition of the monument as found and as set or reset: \_\_\_\_\_


The monument is in good condition. The reference points were set in case the monument was accidentally disturbed during construction.

SURVEYOR'S STATEMENT

This Corner Record was prepared by me or under my direction in conformance with

the Land Surveyors' Act on December 21, 2001

Signed [Signature] P.L.S. or R.C.E. Number 6396  
 For the State of California  
 Department of Transportation



COUNTY SURVEYOR'S STATEMENT


This Corner Record was received June 11, 2002 and examined

and filed JUNE 20, 2002

Signed [Signature] P.L.S. or R.C.E. Number 4440

Title Assistant County Surveyor

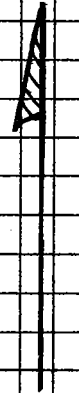
County Surveyor's Comment \_\_\_\_\_



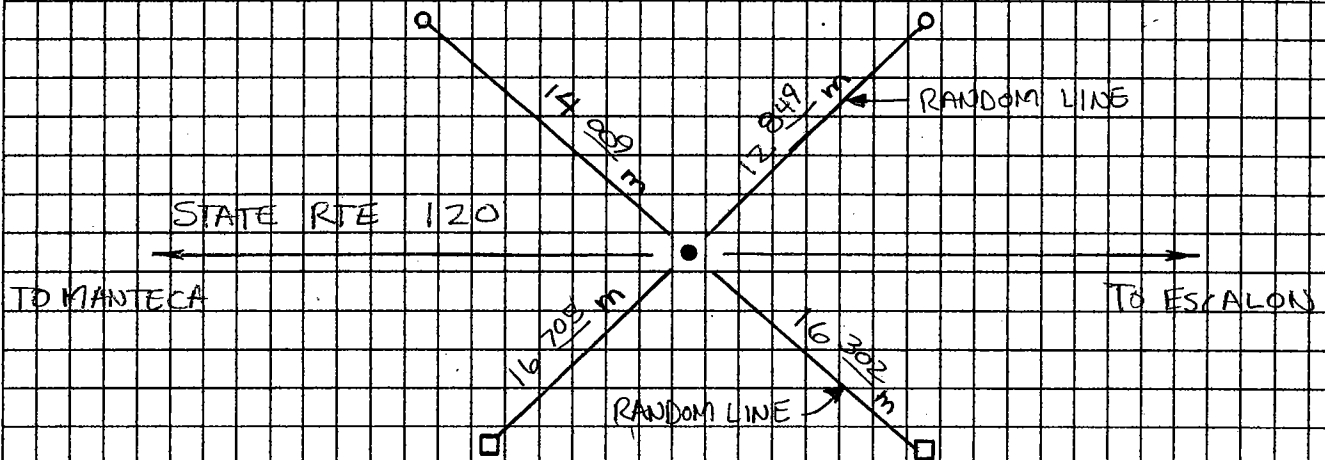
LEGEND

- FOUND RAILROAD SPIKE PER R.S. 9-30
- SET SPIKE & CALTRANS TAG
- SET 2" X 2" HUB & TACK W/ CALTRANS TAG

NOTE: DISTANCES ARE GROUND METERS



N T S



The ties shown hereon are for the purpose of perpetuating the monumentation currently existing. No attempt was made to determine the validity of the monuments or their proper location in relation to legal boundary lines in the area.