


CORNER RECORD

City of TRACY

Document Number 01-110
County of San Joaquin, California

Brief Legal Description CHRISMAN ROAD ONE MILE S/O DURHAM FERRY ROAD

NW CORNER OF SECTION 26, T.3S., R.5E., 10' ± E/O MONUMENT IN FB 693-40



CORNER TYPE

- Government Corner Control
- Meander Property
- Rancho Other

Date of Survey JANUARY 9, 2001

COORDINATES (Optional)

N. _____
 E. _____
 Zone _____ NAD27 NAD83
 NAD83 Epoch _____
 Elev. _____
 Vert. Datum: NGVD29 NAVD88
 Meas. Units: Metric Imperial

Corner - Left as found Found and tagged Established Reestablished Rebuilt

Identification and type of corner found: Evidence used to identify or procedure used to establish or reestablish the corner:
SEE SKETCH ON BACKSIDE.

A description of the physical condition of the monument as found and as set or reset:
FOUND MONUMENT IN GOOD CONDITION. SEE SKETCH ON BACKSIDE.

SURVEYOR'S STATEMENT

This Corner Record was prepared by me or under my direction in conformance with the Land Surveyors' Act on Sept. 14, 2001.

Signed Manuel Solario ~~L.S.~~ or R.C.E. Number 30890




COUNTY SURVEYOR'S STATEMENT

This Corner Record was received Sept. 17, 2001 and examined and filed Sept. 18, 2001.

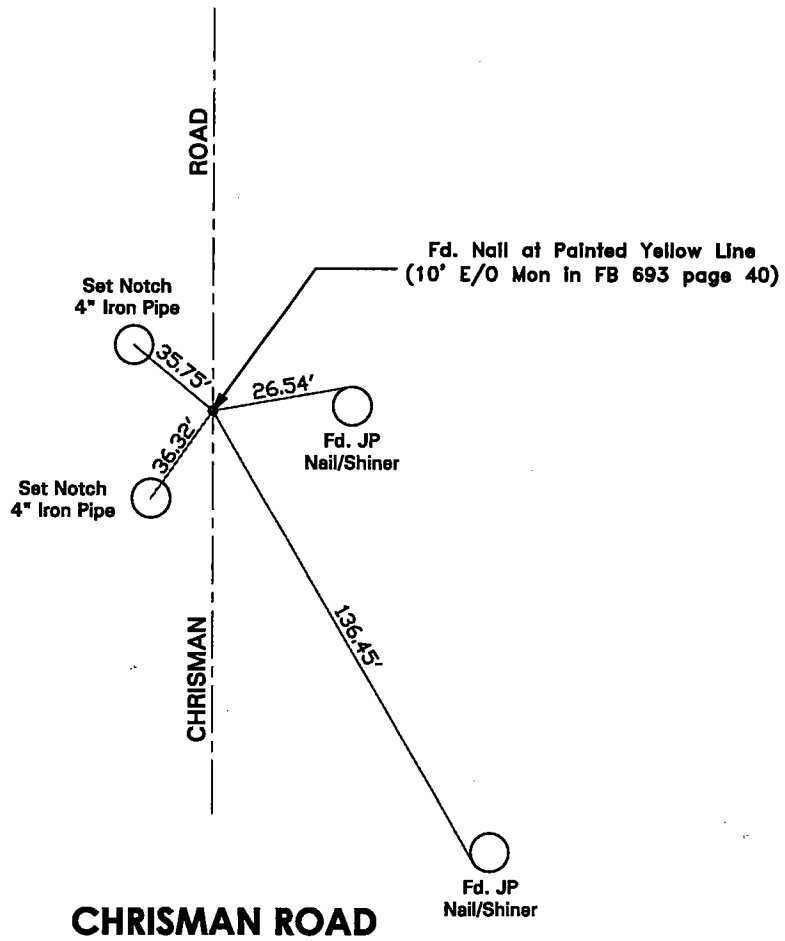
Signed Thomas M. Gau R.C.E. No. 26994

Title For County Surveyor



County Surveyor's Comment

THIS CORNER RECORD IS NOT IN COMPLIANCE WITH BOARD RULE 464(c) REGARDING SUBMITTAL WITHIN 90 DAYS FROM THE DATE OF SURVEY.



"No Attempt Was Made to Verify the Monument(s)"

- FP = Fence Post
- GP = Guy Post
- JP = Joint Pole
- PP = Power Pole
- SP = Service Pole
- TP = Telephone Pole
- N.T.S. = Not To Scale
- Set = Conc. Nails with Brass Washers Stamped "S.J. Co.", unless otherwise noted