


CORNER RECORD

Document Number 01-34
County of San Joaquin, California

City of _____

Brief Legal Description ON CLEMENTS ROAD 35'± NORTH OF MESSICK ROAD

	CORNER TYPE	COORDINATES (Optional)
	Government Corner <input type="checkbox"/> Control <input type="checkbox"/>	N. _____
	Meander <input type="checkbox"/> Property <input type="checkbox"/>	E. _____
	Rancho <input type="checkbox"/> Other <input checked="" type="checkbox"/>	Zone _____ NAD27 <input type="checkbox"/> NAD83 <input type="checkbox"/>
	Date of Survey <u>NOVEMBER 13, 2000</u>	NAD83 Epoch _____
		Elev. _____
		Vert. Datum: NGVD29 <input type="checkbox"/> NAVD88 <input type="checkbox"/>
		Meas. Units: Metric <input type="checkbox"/> Imperial <input checked="" type="checkbox"/>


Corner - Left as found Found and tagged Established Reestablished Rebuilt

Identification and type of corner found: Evidence used to identify or procedure used to establish or reestablish the corner
SEE SKETCH ON BACKSIDE

A description of the physical condition of the monument as found and as set or reset:
FOUND MONUMENT IN GOOD CONDITION. SEE SKETCH ON BACKSIDE

SURVEYOR'S STATEMENT

This Corner Record was prepared by me or under my direction in conformance with the Land Surveyors Act on Jan 24, 2001.
Signed [Signature] L.S. or R.C.E. Number 23341

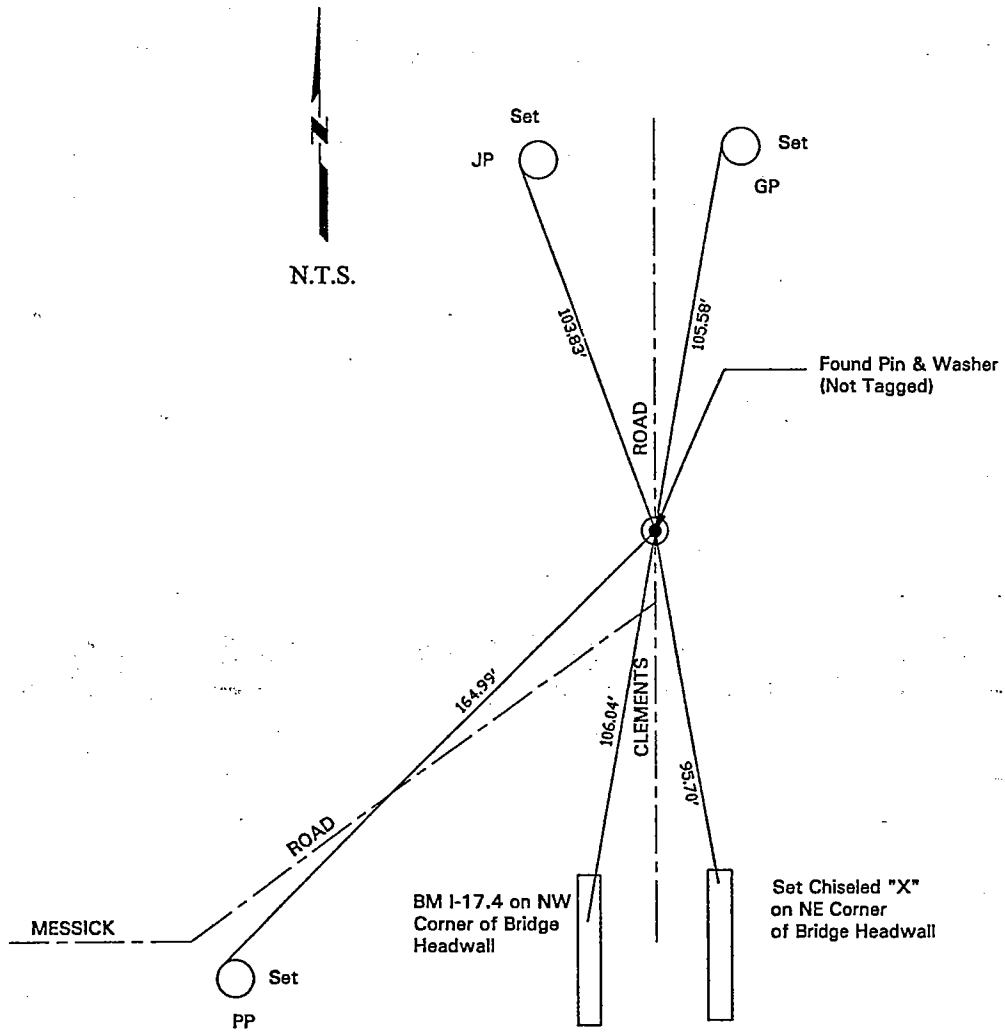


COUNTY SURVEYOR'S STATEMENT

This Corner Record was received JAN. 25, 2001 and examined and filed JAN. 29, 2001.
Signed [Signature] R.C.E. No. 28054
Title County Surveyor

County Surveyors Comment _____

(D.D. Sheet No. 24)



"No Attempt Was Made To Verify Monument(s)"

- FP=Fence Post
- GP=Guy Post
- JP=Joint Pole
- PP=Power Pole
- SP=Service Pole
- TP=Telephone Pole
- N.T.S.=Not To Scale
- Set=Conc. Nails with Brass Washers Stamped "S.J. Co.", unless otherwise noted