

# CORNER RECORD

Document Number 00-295  
 County of San Joaquin, California

City of \_\_\_\_\_

Brief Legal Description NW CORNER OF NE QUARTER OF SECTION 1, T.1N.,R.8E.

T.2N.,R.8E	CORNER TYPE	COORDINATES (Optional)						
<table border="1" style="margin: auto;"> <tr> <td style="text-align: center; width: 30px;">3</td> <td style="text-align: center; width: 30px;">6</td> </tr> <tr> <td colspan="2" style="text-align: center;">•</td> </tr> <tr> <td style="text-align: center;">1</td> <td></td> </tr> </table>	3	6	•		1		Government Corner <input checked="" type="checkbox"/> Control <input type="checkbox"/> Meander <input type="checkbox"/> Property <input type="checkbox"/> Rancho <input type="checkbox"/> Other <input type="checkbox"/>	N. _____ E. _____ Zone <u>                    </u> NAD27 <input type="checkbox"/> NAD83 <input type="checkbox"/> NAD83 Epoch _____ Elev. _____ Vert. Datum: NGVD29 <input type="checkbox"/> NAVD88 <input type="checkbox"/> Meas. Units: Metric <input type="checkbox"/> Imperial <input checked="" type="checkbox"/>
3	6							
•								
1								
T.1N.,R.8E	Date of Survey <u>OCTOBER 10, 2000</u>							

Corner - Left as found  Found and tagged  Established  Reestablished  Rebuilt


Identification and type of corner found: Evidence used to identify or procedure used to establish or reestablish the corner  
**SEE SKETCH ON BACKSIDE**

A description of the physical condition of the monument as found and as set or reset:  
**FOUND MONUMENT IN GOOD CONDITION. SEE SKETCH ON BACKSIDE**

### SURVEYOR'S STATEMENT

This Corner Record was prepared by me or under my direction in conformance with the Land Surveyors' Act on NOV 3, 2000.

Signed [Signature] L.S. or R.C.E. Number 23341




### COUNTY SURVEYOR'S STATEMENT

This Corner Record was received NOV. 7, 2000 and examined and filed NOVEMBER 9, 2000.

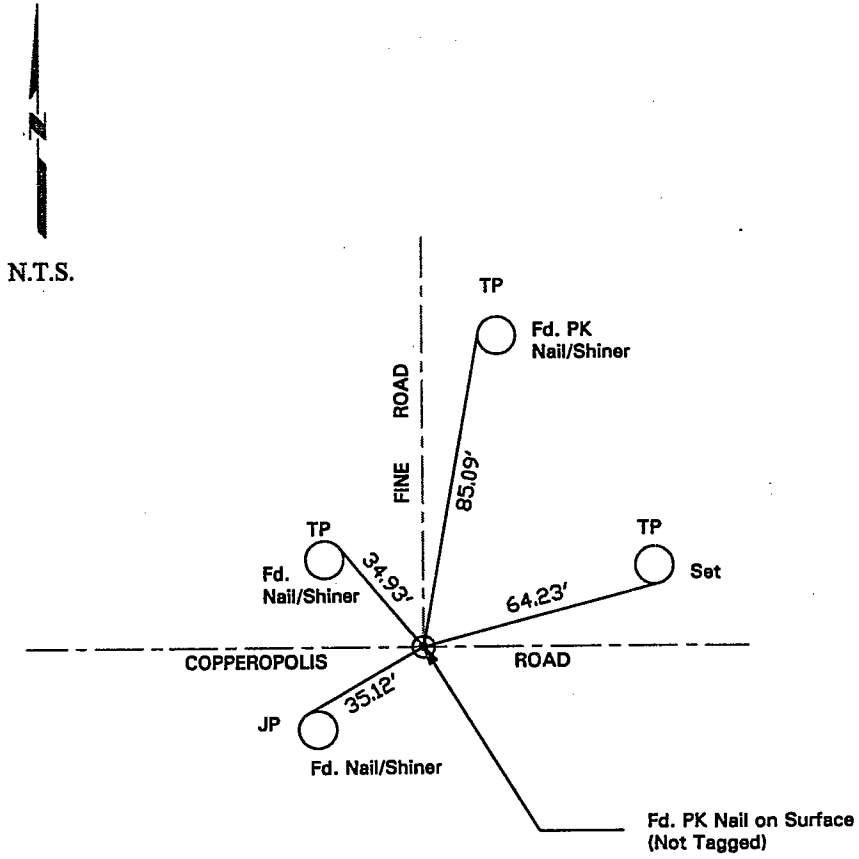
Signed [Signature: Manuel Lopez] R.C.E. No. 28054

Title County Surveyor



County Surveyors Comment \_\_\_\_\_

(D.D. Sheet No. 24, 39)



"No Attempt Was Made To Verify Monument(s)"

FP=Fence Post

GP=Guy Post

JP=Joint Pole

PP=Power Pole

SP=Service Pole

TP=Telephone Pole

N.T.S.=Not To Scale

Set=Conc. Nails with Brass Washers Stamped "S.J. Co. Pub. Works", unless otherwise noted