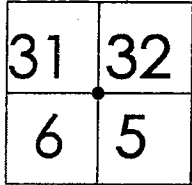


CORNER RECORD

Document Number 00-292
County of San Joaquin, California

City of _____

Brief Legal Description NW CORNER OF SECTION 5, T.3N.,R.8E.



T.3N.,R.8E

CORNER TYPE

- Government Corner Control
 Meander Property
 Rancho Other

Date of Survey SEPTEMBER 21, 2000

COORDINATES (Optional)

N. _____
 E. _____
 Zone NAD27 NAD83
 NAD83 Epoch _____
 Elev. _____
 Vert. Datum: NGVD29 NAVD88
 Meas. Units: Metric Imperial

Corner - Left as found Found and tagged Established Reestablished Rebuilt

Identification and type of corner found: Evidence used to identify or procedure used to establish or reestablish the corner
FOUND AXLE. CONFIRMED LOCATION PER SWINGS ON CR-⁰⁰⁻²⁹⁰_A. SEE SKETCH ON BACKSIDE

A description of the physical condition of the monument as found and as set or reset:
FOUND MONUMENT IN GOOD CONDITION. SEE SKETCH ON BACKSIDE

SURVEYOR'S STATEMENT

This Corner Record was prepared by me or under my direction in conformance with the Land Surveyors' Act on 10-31-, 2000.

Signed _____ L.S. or R.C.E. Number 23341




COUNTY SURVEYOR'S STATEMENT

This Corner Record was received NOVEMBER 1, 2000 and examined and filed NOVEMBER 2, 2000.

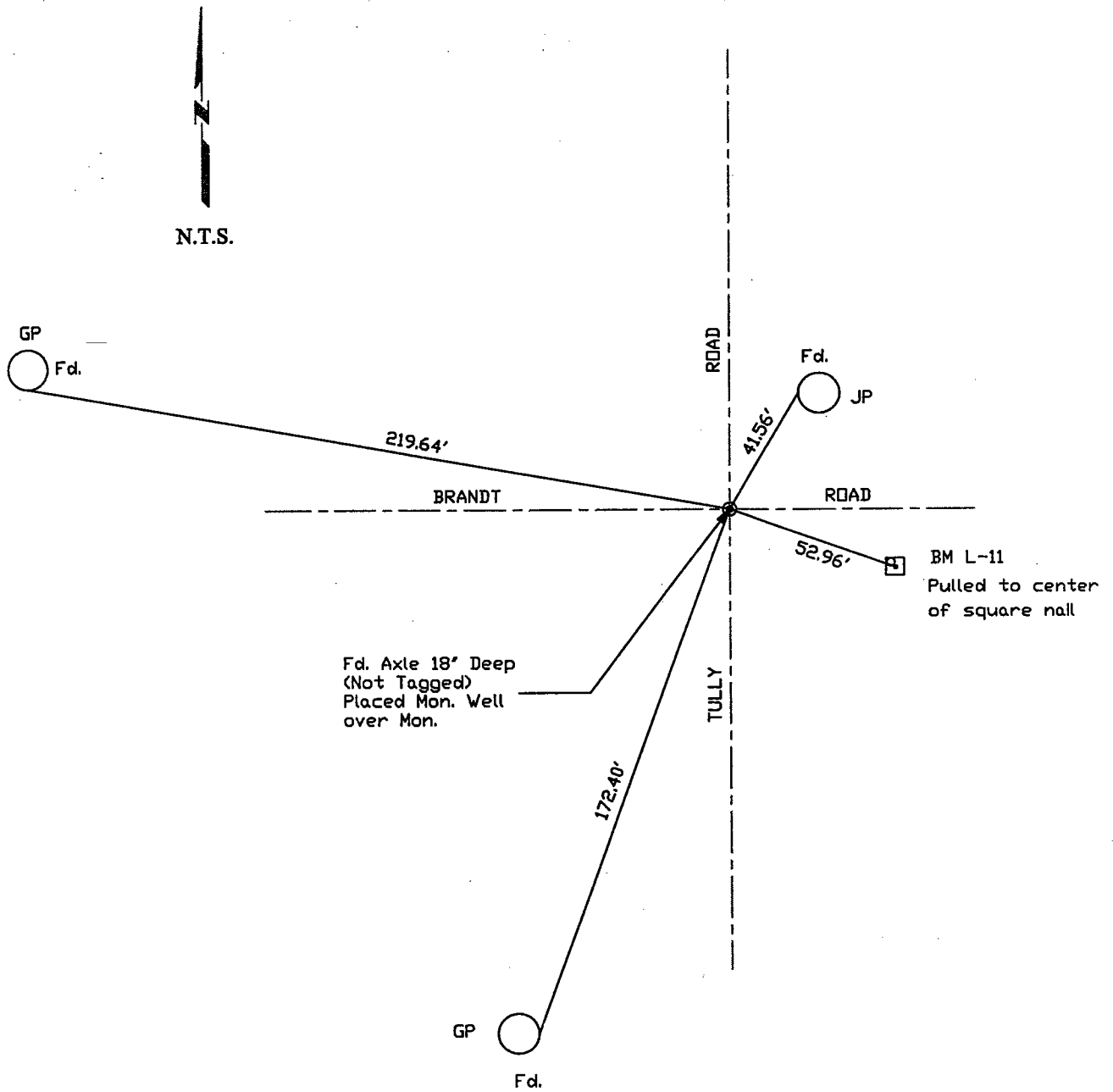
Signed Manuel Lopez R.C.E. No. 28054

Title County Surveyor



County Surveyors Comment _____

(D.D. Sheet No. 9, 18)



"No Attempt Was Made To Verify Monument(s)"

FP=Fence Post

GP=Guy Post

JP=Joint Pole

PP=Power Pole

SP=Service Pole

TP=Telephone Pole

N.T.S.=Not To Scale

Fd.=Conc. Nails with Brass Washers Stamped "S.J. Co. Pub. Works", unless otherwise noted