


CORNER RECORD

Document Number 00-289

City of STOCKTON County of SAN JOAQUIN, California

Brief Legal Description BOOK 32 OF SURVEYS, PAGE 49, SAN JOAQUIN COUNTY RECORDS.



CORNER TYPE

Government Corner  Control   
Meander  Property   
Rancho  Other   
Date of Survey 2-6-00

COORDINATES (Optional)

N. 2150130.108  
E. 6329875.75  
Zone 3 NAD27  NAD83   
NAD83 Epoch 1991.35  
Elev. 7.91  
Vert. Datum: NGVD29  NAVD88   
Meas. Units: Metric  Imperial

Corner - Left as found  Found and tagged  Established  Reestablished  Rebuilt

Identification and type of corner found: Evidence used to identify or procedure used to establish or reestablished the corner:  
FOUND BRASS DISK STAMPED "10S-12" LS 4334 IN MONUMENT BOX MARKING THE CITY OF STOCKTON CONTROL MONUMENT AT THE INTERSECTION OF WOLFE ROAD EAST AND SOUTH AS SHOWN FOR RECORD IN BOOK 32 OF SURVEYS AT PAGE 49, SAN JOAQUIN COUNTY RECORDS PRIOR TO BEING DESTROYED. COORDINATES SHOWN ABOVE ARE BASED ON BOOK 33 OF SURVEYS AT PAGE 20. ELEVATION SHOWN IS BASED ON THE CITY OF STOCKTON PUBLISHED BENCHMARK LISTING REVISED MARCH 2000.

A description of the physical condition of the monument as found and as set or reset:  
THE MONUMENT WILL BE DESTROYED DUE TO THE RECONSTRUCTION OF THE STREET BY THE FRENCH CAMP ROAD CONSTRUCTION PLANS FOR THE WESTON RANCH SUBDIVISION.

SURVEYOR'S STATEMENT

This Corner Record was prepared by me or under my direction in conformance with the Land Surveyors' Act on SEPTEMBER 25, 2000.


Signed [Signature] L.S. Number 6953



COUNTY SURVEYOR'S STATEMENT


This Corner Record was received OCTOBER 18, 2000 and examined and filed OCTOBER 31, 2000.

Signed [Signature] R.C.E. No. 28054  
Title County Surveyor



County Surveyors Comment

THIS CORNER RECORD DOES NOT COMPLY WITH BOARD RULE 464(C) REGARDING DATE OF SUBMITTAL.



DISK STAMPING



NOT TO SCALE

