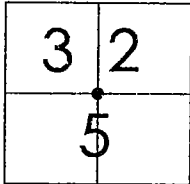


CORNER RECORD

Document Number 00-277  
County of San Joaquin, California

City of \_\_\_\_\_

Brief Legal Description SW CORNER OF SE QUARTER OF SECTION 32, T.3N.,R.6E.



T.3N.,R.6E

CORNER TYPE

- Government Corner  Control
- Meander  Property
- Rancho  Other

Date of Survey AUGUST 4, 2000

COORDINATES (Optional)

N. \_\_\_\_\_  
 E. \_\_\_\_\_  
 Zone \_\_\_\_\_ NAD27  NAD83   
 NAD83 Epoch \_\_\_\_\_  
 Elev. \_\_\_\_\_  
 Vert. Datum: NGVD29  NAVD88   
 Meas. Units: Metric  Imperial

Corner - Left as found  Found and tagged  Established  Reestablished  Rebuilt

Identification and type of corner found: Evidence used to identify or procedure used to establish or reestablish the corner  
SEE SKETCH ON BACKSIDE

A description of the physical condition of the monument as found and as set or reset:  
FOUND MONUMENT IN GOOD CONDITION. SEE SKETCH ON BACKSIDE,

SURVEYOR'S STATEMENT

This Corner Record was prepared by me or under my direction in conformance with the Land Surveyors' Act on 9-8-, 2000.

Signed \_\_\_\_\_ L.S. or R.C.E. Number 23341

COUNTY SURVEYOR'S STATEMENT



This Corner Record was received SEPT. 8, 2000 and examined and filed SEPT. 12, 2000.

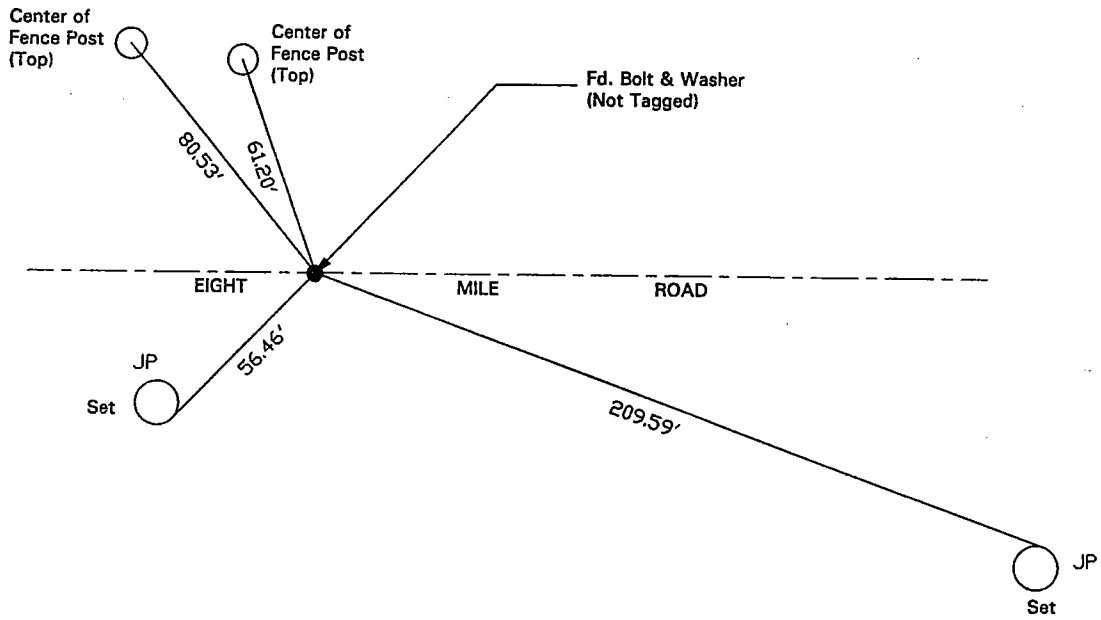
Signed Thomas M. Gau R.C.E. No. 28054

FOR Title \_\_\_\_\_ County Surveyor

County Surveyors Comment \_\_\_\_\_

(D.D. Sheet No. 14 & 29A)





"No Attempt Was Made To Verify Monument(s)"

FP=Fence Post

GP=Guy Post

JP=Joint Pole

PP=Power Pole

SP=Service Pole

TP=Telephone Pole

N.T.S.=Not To Scale

Fd.=Conc. Nails with Brass Washers Stamped "S.J. Co. Public Works", unless otherwise noted