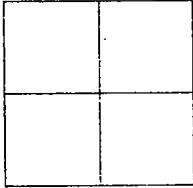


CORNER RECORD

Document Number 00-273  
County of San Joaquin, California

City of \_\_\_\_\_

Brief Legal Description INTERSECTION OF NORTH RIPON ROAD AND SANTOS AVENUE



CORNER TYPE

Government Corner  Control   
Meander  Property   
Rancho  Other   
Date of Survey AUGUST 10, 2000

COORDINATES (Optional)

N. \_\_\_\_\_  
E. \_\_\_\_\_  
Zone \_\_\_\_\_ NAD27  NAD83   
NAD83 Epoch \_\_\_\_\_  
Elev. \_\_\_\_\_  
Vert. Datum: NGVD29  NAVD88   
Meas. Units: Metric  Imperial

Corner - Left as found  Found and tagged  Established  Reestablished  Rebuilt


Identification and type of corner found: Evidence used to identify or procedure used to establish or reestablish the corner  
FOUND RR SPIKE. CONFIRMED LOCATION PER SWINGS ON CR-00-248. SEE SKETCH ON BACKSIDE.

A description of the physical condition of the monument as found and as set or reset:  
FOUND MONUMENT IN GOOD CONDITION. SEE SKETCH ON BACKSIDE.

SURVEYOR'S STATEMENT

This Corner Record was prepared by me or under my direction in conformance with  
the Land Surveyors Act on SEP 5, 2000.

Signed [Signature] L.S. or R.C.E. Number 23341



COUNTY SURVEYOR'S STATEMENT

This Corner Record was received SEP. 6, 2000 and examined  
and filed SEP. 12, 2000.

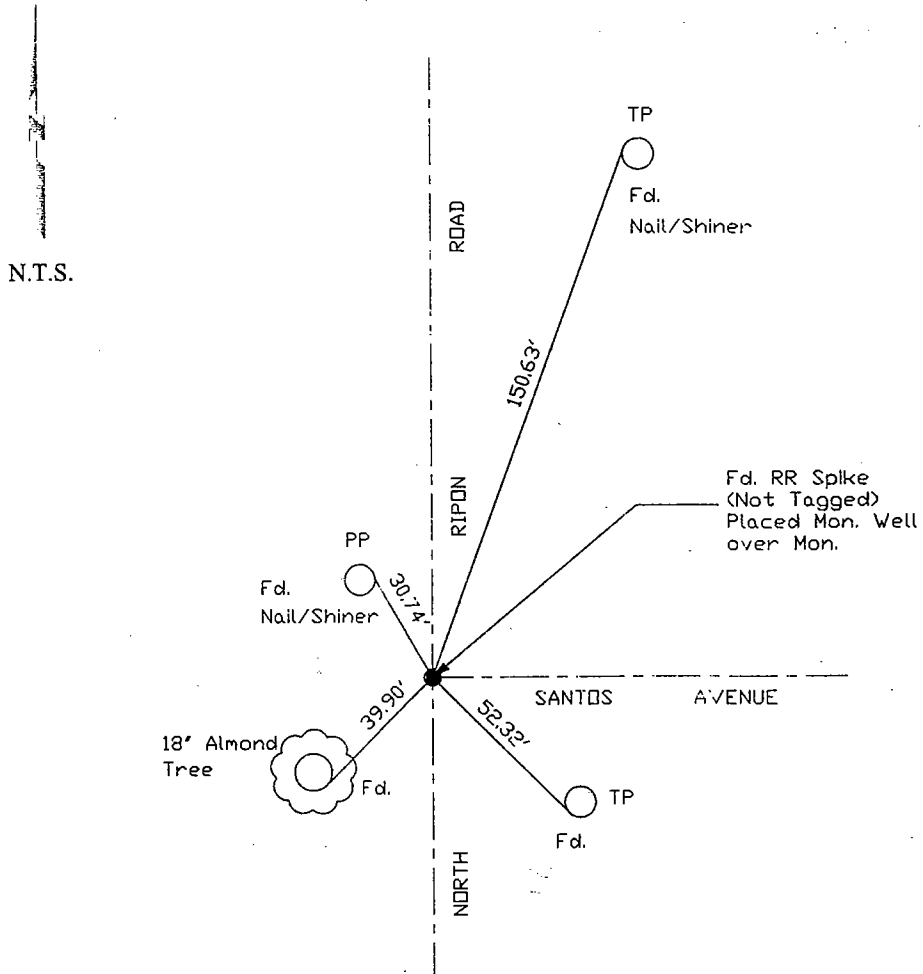
Signed Thomas M. Gau R.C.E. No. 28054

**FOR** Title \_\_\_\_\_ County Surveyor



County Surveyors Comment \_\_\_\_\_

(D.D. Sheet No. 60)



"No Attempt Was Made To Verify Monument(s)"

FP=Fence Post

GP=Guy Post

JP=Joint Pole

PP=Power Pole

SP=Service Pole

TP=Telephone Pole

N.T.S.=Not To Scale

Fd.=Conc. Nails with Brass Washers Stamped "S.J. Co.", unless otherwise noted