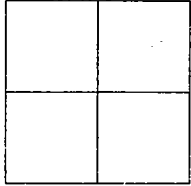


CORNER RECORD

Document Number 00-241  
County of San Joaquin, California

City of \_\_\_\_\_

Brief Legal Description INTERSECTION OF LAMMERS ROAD AND CORRAL HOLLOW ROAD



CORNER TYPE

- Government Corner  Control
- Meander  Property
- Rancho  Other

Date of Survey JULY 18, 2000

COORDINATES (Optional)

N. \_\_\_\_\_  
 E. \_\_\_\_\_  
 Zone \_\_\_\_\_ NAD27  NAD83   
 NAD83 Epoch \_\_\_\_\_  
 Elev. \_\_\_\_\_  
 Vert. Datum: NGVD29  NAVD88   
 Meas. Units: Metric  Imperial

Corner - Left as found  Found and tagged  Established  Reestablished  Rebuilt

Identification and type of corner found: Evidence used to identify or procedure used to establish or reestablish the corner  
FOUND BRIDGE NAIL. CONFIRMED LOCATION PER SWINGS ON CR-00-146

SEE SKETCH ON BACKSIDE


A description of the physical condition of the monument as found and as set or reset: \_\_\_\_\_

FOUND MONUMENT IN GOOD CONDITION. SEE SKETCH ON BACKSIDE

SURVEYOR'S STATEMENT

This Corner Record was prepared by me or under my direction in conformance with the Land Surveyors' Act on Aug 3, 2000.

Signed \_\_\_\_\_ L.S. or R.C.E. Number 23341



COUNTY SURVEYOR'S STATEMENT

This Corner Record was received AUGUST 14, 2000 and examined and filed \_\_\_\_\_, 2000.

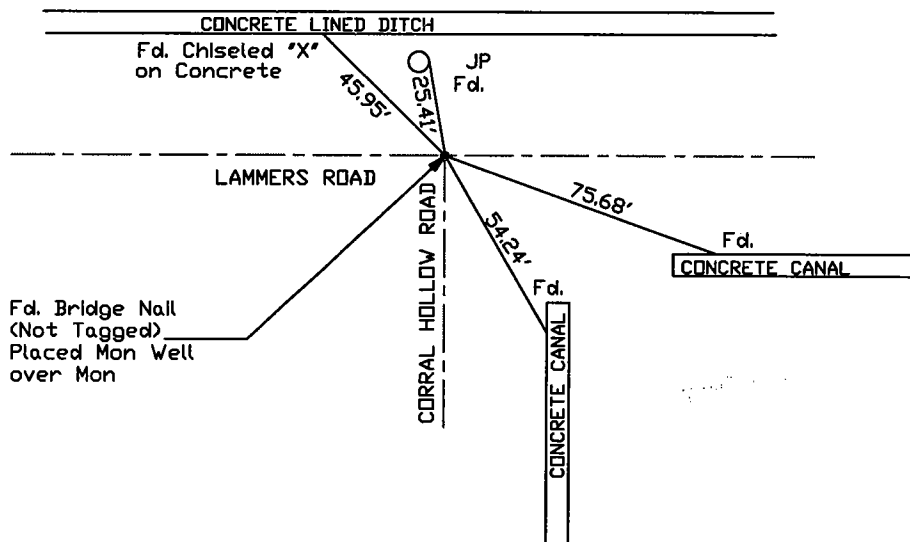
Signed Manuel Lopez R.C.E. No. 28054

Title \_\_\_\_\_ County Surveyor



County Surveyors Comment \_\_\_\_\_

(D.D. Sheet No. 53A)



"No Attempt Was Made To Verify Monument(s)"

FP=Fence Post

GP=Guy Post

JP=Joint Pole

PP=Power Pole

SP=Service Pole

TP=Telephone Pole

N.T.S.=Not To Scale

Fd.=Conc. Nails with Brass Washers Stamped "S.J. Co.", unless otherwise noted