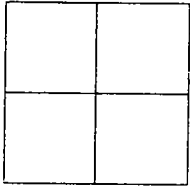


CORNER RECORD

City of \_\_\_\_\_

Document Number 00-240  
County of San Joaquin, California

Brief Legal Description INTERSECTION OF LAMMERS ROAD AND PLATTI ROAD



CORNER TYPE

- Government Corner  Control
- Meander  Property
- Rancho  Other

Date of Survey JULY 18, 2000

COORDINATES (Optional)

N. \_\_\_\_\_  
 E. \_\_\_\_\_  
 Zone \_\_\_\_\_ NAD27  NAD83   
 NAD83 Epoch \_\_\_\_\_  
 Elev. \_\_\_\_\_  
 Vert. Datum: NGVD29  NAVD88   
 Meas. Units: Metric  Imperial

Corner - Left as found  Found and tagged  Established  Reestablished  Rebuilt

Identification and type of corner found: Evidence used to identify or procedure used to establish or reestablish the corner  
FOUND 2" X 2" HUB/TACK. CONFIRMED LOCATION PER SWINGS ON CR-00-144  
SEE SKETCH ON BACKSIDE

A description of the physical condition of the monument as found and as set or reset:  
FOUND MONUMENT IN GOOD CONDITION. SEE SKETCH ON BACKSIDE

SURVEYOR'S STATEMENT

This Corner Record was prepared by me or under my direction in conformance with the Land Surveyors' Act on Aug 3, 2000.


Signed \_\_\_\_\_ L.S. or R.C.E. Number 23341

COUNTY SURVEYOR'S STATEMENT

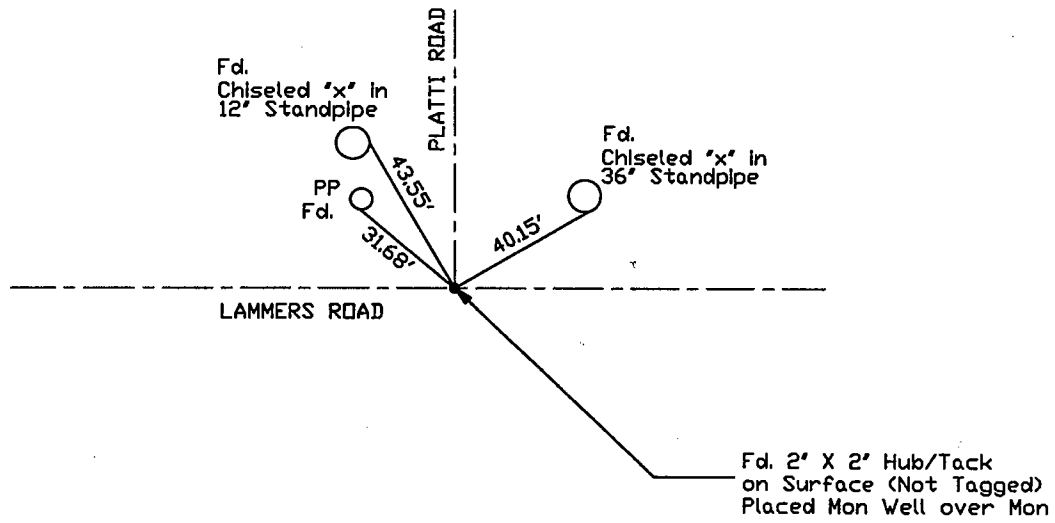
This Corner Record was received AUGUST 14, 2000 and examined and filed \_\_\_\_\_, 2000.

Signed Manuel Lopez R.C.E. No. 28054  
Title \_\_\_\_\_ County Surveyor

County Surveyors Comment \_\_\_\_\_



(D.D. Sheet No. 53A)



"No Attempt Was Made To Verify Monument(s)"

- FP=Fence Post
- GP=Guy Post
- JP=Joint Pole
- PP=Power Pole
- SP=Service Pole
- TP=Telephone Pole
- N.T.S.=Not To Scale
- Fd.=Conc. Nails with Brass Washers Stamped "S.J. Co.", unless otherwise noted