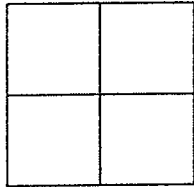


CORNER RECORD

Document Number 00-238
County of San Joaquin, California

City of _____

Brief Legal Description ON FAIRCHILD 1330± E/O BEECHER ROAD



CORNER TYPE

- Government Corner Control
- Meander Property
- Rancho Other

Date of Survey JUNE 21, 2000

COORDINATES (Optional)

N. _____
 E. _____
 Zone _____ NAD27 NAD83
 NAD83 Epoch _____
 Elev. _____
 Vert. Datum: NGVD29 NAVD88
 Meas. Units: Metric Imperial

Corner - Left as found Found and tagged Established Reestablished Rebuilt

Identification and type of corner found: Evidence used to identify or procedure used to establish or reestablish the corner
REESTABLISHED LOCATION OF FOUND RR SPIKE PER SWINGS ON CR-00-226.

SEE SKETCH ON BACKSIDE

A description of the physical condition of the monument as found and as set or reset:
SET PK NAIL ON SURFACE. SEE SKETCH ON BACKSIDE

SURVEYOR'S STATEMENT

This Corner Record was prepared by me or under my direction in conformance with the Land Surveyors Act on Aug 3, 2000.


Signed _____ L.S. or R.C.E. Number 23341

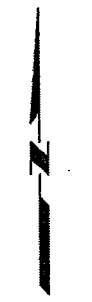
COUNTY SURVEYOR'S STATEMENT

This Corner Record was received AUGUST 4, 2000 and examined and filed AUGUST 8, 2000.

Signed Manuel Lopez R.C.E. No. 28054
Title _____ County Surveyor

County Surveyors Comment _____





N.T.S.

