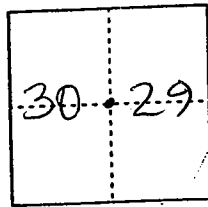


CORNER RECORD

Document Number 00-237236
County of San Joaquin, California

City of _____

Brief Legal Description SE corner of NE quarter of Section 30 T3N R7E



CORNER TYPE

Government Corner Control
Meander Property
Rancho Other
Date of Survey 6-2-00

COORDINATES (Optional)

N. _____
E. _____
Zone _____ NAD27 NAD83
NAD83 Epoch _____
Elev. _____
Vert. Datum: NGVD29 NAVD88
Meas. Units: Metric Imperial


Corner - Left as found Found and tagged Established Reestablished Rebuilt

Identification and type of corner found: Evidence used to identify or procedure used to establish or reestablish the corner:
Fd. Pin & Washer stamped "LS 2239" Confirmed location per swings on CR-00-220 See sketch on backside

A description of the physical condition of the monument as found and as set or reset:
Fd Monument in good condition. Placed Mon Well over Mon See sketch on backside

SURVEYOR'S STATEMENT

This Corner Record was prepared by me or under my direction in conformance with the Land Surveyors' Act on 7-10, 2000.
Signed [Signature] L.S. or R.C.E. Number 23341



COUNTY SURVEYOR'S STATEMENT

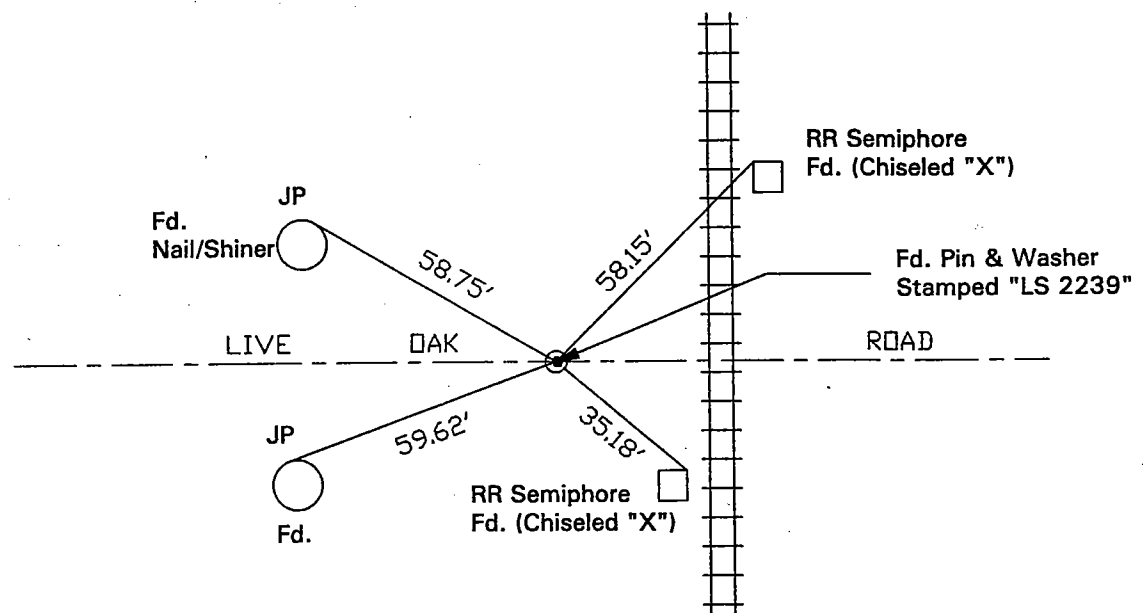
This Corner Record was received JULY 17, 2000 and examined and filed JULY 18, 2000.
Signed [Signature: Manuel Lopez] R.C.E. No. 28054
Title _____ County Surveyor



County Surveyors Comment _____



N.T.S.



"No Attempt Was Made To Verify Monument(s)"

FP = Fence Post

GP = Guy Post

JP = Joint Pole

PP = Power Pole

SP = Service Pole

TP = Telephone Pole

N.T.S. = Not To Scale

Fd = Conc. Nails with Brass Washers Stamped "S.J. Co.", unless otherwise noted