

CORNER RECORD

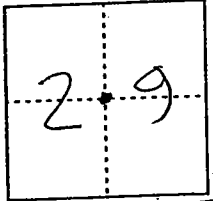
Document Number 00-233  
County of San Joaquin, California

City of \_\_\_\_\_

Brief Legal Description Center of Section 29 T3N R7E

CORNER TYPE

COORDINATES (Optional)



Government Corner  Control   
Meander  Property   
Rancho  Other

Date of Survey 6-2-00

N. \_\_\_\_\_  
E. \_\_\_\_\_  
Zone \_\_\_\_\_ NAD27  NAD83   
NAD83 Epoch \_\_\_\_\_  
Elev. \_\_\_\_\_  
Vert. Datum: NGVD29  NAVD88   
Meas. Units: Metric  Imperial

Corner - Left as found  Found and tagged  Established  Reestablished  Rebuilt

Identification and type of corner found: Evidence used to identify or procedure used to establish or reestablish the corner:

Reestablished location of found 1/4" iron pin per swings on C.R. 00-224 See sketch on backside

A description of the physical condition of the monument as found and as set or reset:

Set 3/4" x 30" iron pin & placed mon. well over mon. See sketch on backside

SURVEYOR'S STATEMENT


This Corner Record was prepared by me or under my direction in conformance with the Land Surveyors' Act of 7-10, 2000.

Signed \_\_\_\_\_ L.S. or R.C.E. Number 23341

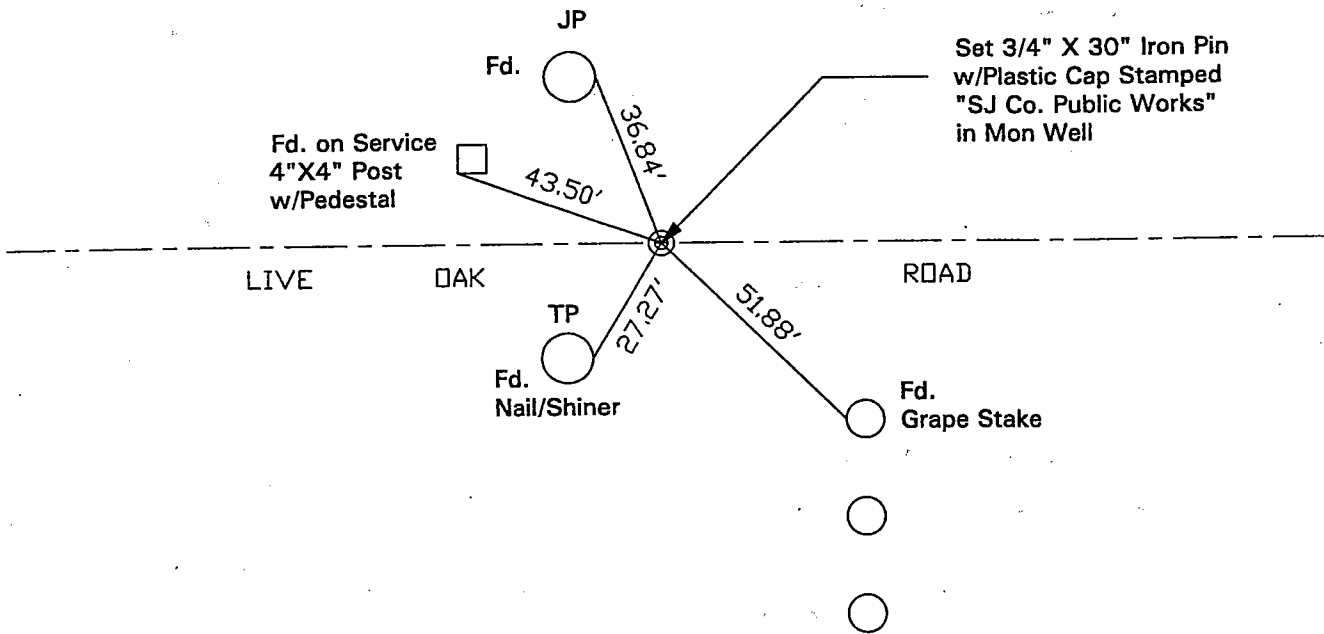
COUNTY SURVEYOR'S STATEMENT

This Corner Record was received JULY 14, 2000 and examined and filed JULY 18, 2000.

Signed Manuel Lopez R.C.E. No. 28054  
Title County Surveyor



County Surveyors Comment \_\_\_\_\_



"No Attempt Was Made To Verify Monument(s)"

FP = Fence Post

GP = Guy Post

JP = Joint Pole

PP = Power Pole

SP = Service Pole

TP = Telephone Pole

N.T.S. = Not To Scale

Fd = Conc. Nails with Brass Washers Stamped "S.J. Co.", unless otherwise noted