

**CORNER RECORD**

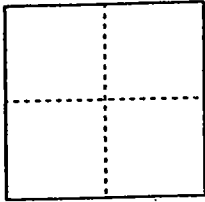
Document Number 00-204  
County of San Joaquin, California

City of \_\_\_\_\_

Brief Legal Description On Airport Way 700'± Southwesterly of  
French Camp Road

**CORNER TYPE**

**COORDINATES (Optional)**



Government Corner  Control   
Meander  Property   
Rancho  Other

Date of Survey 6-1-00

N. \_\_\_\_\_  
E. \_\_\_\_\_  
Zone \_\_\_\_\_ NAD27  NAD83   
NAD83 Epoch \_\_\_\_\_  
Elev. \_\_\_\_\_  
Vert. Datum: NGVD29  NAVD88   
Meas. Units: Metric  Imperial

Corner - Left as found  Found and tagged  Established  Reestablished  Rebuilt


Identification and type of corner found: Evidence used to identify or procedure used to establish or reestablish the corner:  
Reestablished location of Fd PK Nail per swings on  
CR-00-67 See sketch on Backside

A description of the physical condition of the monument as found and as set or reset:  
Set 3/4" x 30" Iron Pin and Placed Mon Well over Mon.  
See sketch on Backside

**SURVEYOR'S STATEMENT**

This Corner Record was prepared by me or under my direction in conformance with the Land Surveyors Act on June 13, 2000.

Signed [Signature] L.S. or R.C.E. Number 23341



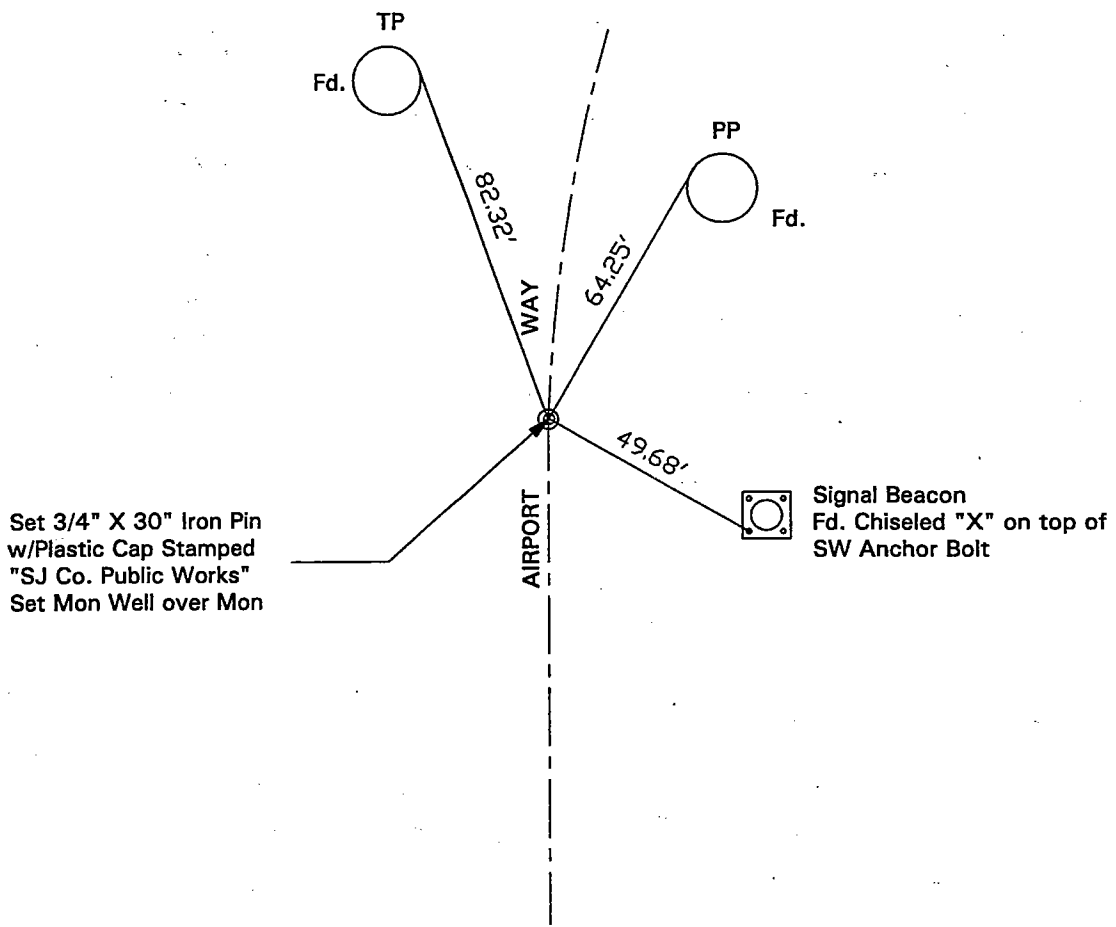
**COUNTY SURVEYOR'S STATEMENT**

This Corner Record was received JUNE 14, 2000 and examined and filed JUNE 15, 2000.

Signed [Signature] R.C.E. No. 28054  
Title County Surveyor



County Surveyors Comment \_\_\_\_\_



"No Attempt Was Made To Verify Monument(s)"

FP = Fence Post

GP = Guy Post

JP = Joint Pole

PP = Power Pole

SP = Service Pole

TP = Telephone Pole

N.T.S. = Not To Scale

Fd = Conc. Nails with Brass Washers Stamped "S.J. Co.", unless otherwise noted