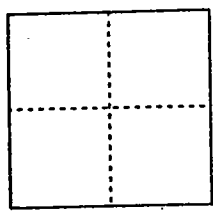


CORNER RECORD

Document Number 00-202  
County of San Joaquin, California

City of \_\_\_\_\_

Brief Legal Description on Airport Way 4400± south of French  
Camp Road



CORNER TYPE

- Government Corner  Control
- Meander  Property
- Rancho  Other
- Date of Survey 6-1-00

COORDINATES (Optional)

- N. \_\_\_\_\_
- E. \_\_\_\_\_
- Zone \_\_\_\_\_ NAD27  NAD83
- NAD83 Epoch \_\_\_\_\_
- Elev. \_\_\_\_\_
- Vert. Datum: NGVD29  NAVD88
- Meas. Units: Metric  Imperial

Corner - Left as found  Found and tagged  Established  Reestablished  Rebuilt


Identification and type of corner found: Evidence used to identify or procedure used to establish or reestablish the corner:  
Ed. Pin/Washer. Confirmed location per swings on  
CR-0069 See Sketch on Backside

A description of the physical condition of the monument as found and as set or reset:  
Ed Monument in Good Condition. See Sketch on  
Backside

SURVEYOR'S STATEMENT

This Corner Record was prepared by me or under my direction in conformance with the Land Surveyors' Act on 6-9, 2000.

Signed [Signature] L.S. or R.C.E. Number 23341



COUNTY SURVEYOR'S STATEMENT

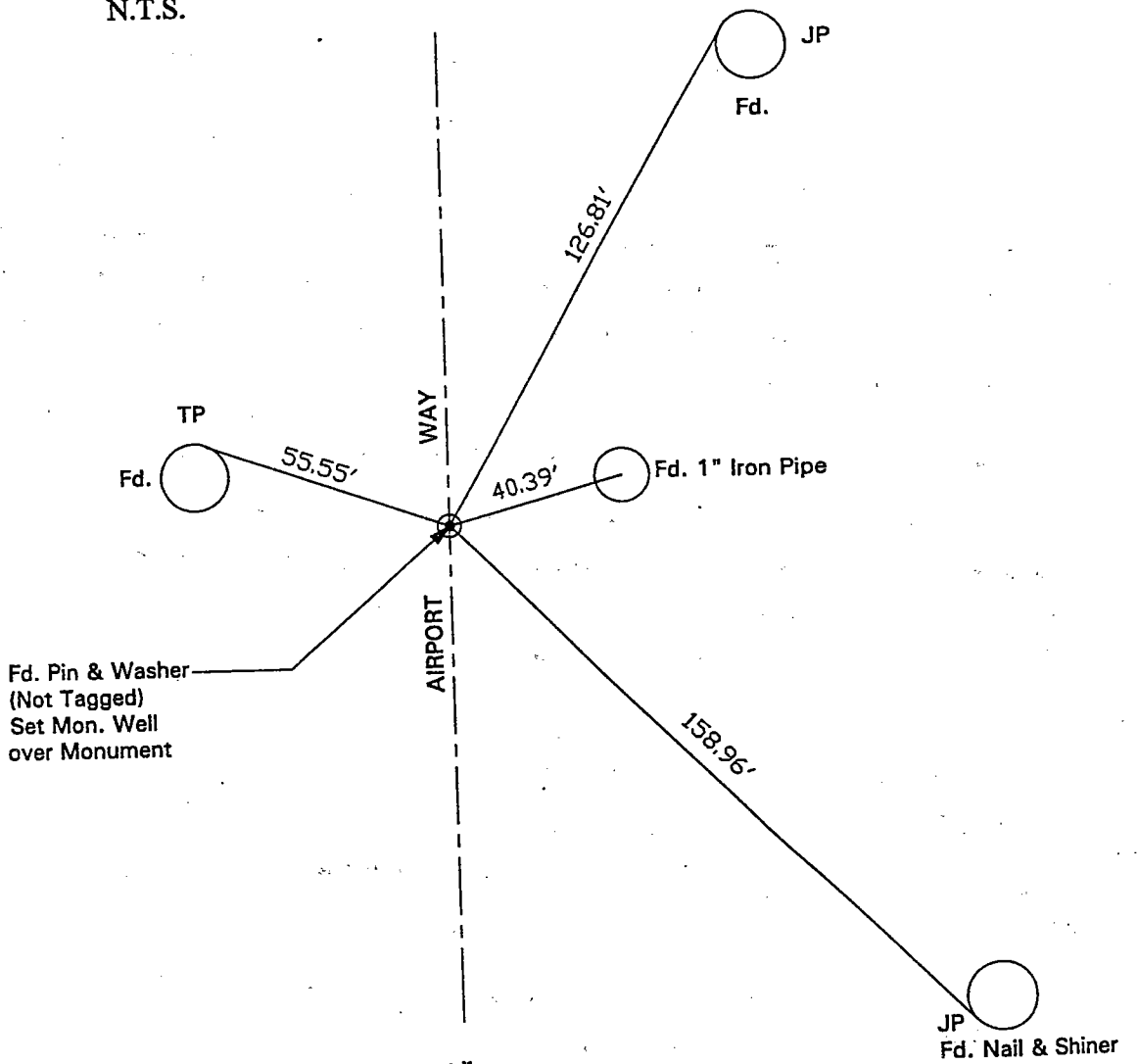
This Corner Record was received JUNE 12, 2000 and examined and filed JUNE 13, 2000.

Signed [Signature] R.C.E. No. 28054  
Title County Surveyor



County Surveyors Comment \_\_\_\_\_

N.T.S.



"No Attempt Was Made To Verify Monument(s)"

FP = Fence Post

GP = Guy Post

JP = Joint Pole

PP = Power Pole

SP = Service Pole

TP = Telephone Pole

N.T.S. = Not To Scale

Fd = Conc. Nails with Brass Washers Stamped "S.J. Co.", unless otherwise noted