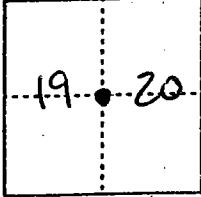


CORNER RECORD

Document Number 00-137
County of San Joaquin, California

City of _____

Brief Legal Description SE Corner of NE 1/4 of Section 19, T. 3N., R. 6E per
RS 30-193



CORNER TYPE

Government Corner Control
Meander Property
Rancho Other
Date of Survey 10-26-99

COORDINATES (Optional)

N. _____
E. _____
Zone _____ NAD27 NAD83
NAD83 Epoch _____
Elev. _____
Vert. Datum: NGVD29 NAVD88
Meas. Units: Metric Imperial

Corner - Left as found Found and tagged Established Reestablished Rebuilt


Identification and type of corner found: Evidence used to identify or procedure used to establish or reestablish the corner:
See Sketch on Backside

A description of the physical condition of the monument as found and as set or reset:
Found Monument in good condition.
See Sketch on Backside

SURVEYOR'S STATEMENT

This Corner Record was prepared by me or under my direction in conformance with the Land Surveyors' Act on Feb 16, 2000.


Signed [Signature] L.S. or R.C.E. Number 23341



COUNTY SURVEYOR'S STATEMENT

This Corner Record was received 2-22-, 2000 and examined and filed FEBRUARY 23, 2000.

Signed Henry M. Hirata R.C.E. No. 21258
Title County Surveyor



County Surveyors Comment _____




J.P.O
SET 2963'

FOUND P.K. NAIL PER R.S.30-193
(Not Tagged)

40 15'

52 15'

FOUND BOLT ON THE
NORTH END OF THE
HEADWALL



F&. CHISELED "X" ON THE
SOUTH END
OF HEADWALL

DeVRIES ROAD

"No attempt was made to
Verify Monuments"

- GP = Guy Pole
- PP = Power Pole
- JP = Joint Pole
- SP = Service Pole
- TP = Telephone Pole
- FP = Fence Post
- N.T.S. = Not To Scale

"Set" = Conc. Nails With Brass Washers Stamped "S.J. Co."