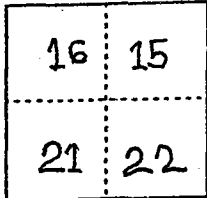


CORNER RECORD

City of _____

Document Number 00-135
County of San Joaquin, California

Brief Legal Description N/W CORNER OF SECTION 22, T.3N., R.7E.



T.3N., R.7E.

CORNER TYPE

- Government Corner Control
 Meander Property
 Rancho Other

Date of Survey 11-9-99

COORDINATES (Optional)

N. _____
 E. _____
 Zone _____ NAD27 NAD83
 NAD83 Epoch _____
 Elev. _____
 Vert. Datum: NGVD29 NAVD88
 Meas. Units: Metric Imperial

Corner - Left as found Found and tagged Established Reestablished Rebuilt

Identification and type of corner found: Evidence used to identify or procedure used to establish or reestablish the corner:

SEE SKETCH ON BACKSIDE


A description of the physical condition of the monument as found and as set or reset:

FOUND MONUMENT IN GOOD CONDITION
SEE SKETCH ON BACKSIDE

SURVEYOR'S STATEMENT

This Corner Record was prepared by me or under my direction in conformance with the Land Surveyors' Act on Feb 16, 2000.

Signed [Signature] L.S. or R.C.E. Number 23341




COUNTY SURVEYOR'S STATEMENT

This Corner Record was received 2-22, 2000 and examined and filed FEBRUARY 23, 2000

Signed Henry M. Hirata R.C.E. No. 21258
Title County Surveyor



County Surveyors Comment _____



Fd pin and washer (Not Tagged) JP. Set Nail/Shiner

24.01'

Harney

Lane

39.29'

CONC. CURB.

80.25'


77.19'

JP SET

Note: Fd. tie on conc. curb is a chiseled 't'

"No Attempt Was Made To Verify Monument(s)"

- FP = Fence Post
- GP = Guy Post
- JP = Joint Pole
- PP = Power Pole
- SP = Service Pole
- TP = Telephone Pole
- N.T.S. = Not To Scale
- Set = Conc. Nails with Brass Washers Stamped "S.J. Co.", unless otherwise noted



"Set" means Conc. Nail with Brass Washer stamped "S.J. Co."