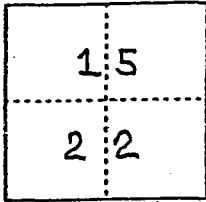


CORNER RECORD

Document Number 00-119
County of San Joaquin, California

City of _____

Brief Legal Description S/W CORNER OF THE SE 1/4 OF SECTION 15
T.3N., R.7E.



CORNER TYPE

Government Corner Control
Meander Property
Rancho Other

Date of Survey 12-30-99

COORDINATES (Optional)

N. _____
E. _____
Zone _____ NAD27 NAD83
NAD83 Epoch _____
Elev. _____
Vert. Datum: NGVD29 NAVD88
Meas. Units: Metric Imperial

Corner - Left as found Found and tagged Established Reestablished Rebuilt


Identification and type of corner found: Evidence used to identify or procedure used to establish or reestablish the corner:
FOUND BOLT & WASHER,
NOT TAGGED, PER SWING TIES ON
C.R.-00-79. SEE SKETCH ON BACKSIDE

A description of the physical condition of the monument as found and as set or reset: FOUND BOLT &
WASHER PER C.R.-00-79 IN GOOD CONDITION AND
PLACED MONUMENT WELL OVER MONUMENT.

SURVEYOR'S STATEMENT

This Corner Record was prepared by me or under my direction in conformance with the Land Surveyors' Act on Feb 11, 2000.

Signed _____ L.S. or R.C.E. Number 23341




COUNTY SURVEYOR'S STATEMENT

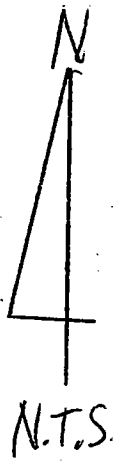
This Corner Record was received 2-15, 2000 and examined and filed 2-15, 2000.

Signed Henry M. Hirata R.C.E. No. 21258

Title _____ County Surveyor



County Surveyors Comment _____



Harney

Locust Tree Road

Lane

Fd Bolt/washer

(Not Tagged)

Placed Mon. well over Mon.

P.P.

Fd. Nail/Washer

2890'

FOUND S.P. (Service Pole)

3300'

3474'

Fd. Nail/Shiner

J.P.

J.P.

Fd. Nail/Shiner

3774'

"No Attempt Was Made To Verify Monument(s)"

- FP = Fence Post
- GP = Guy Post
- JP = Joint Pole
- PP = Power Pole
- SP = Service Pole
- TP = Telephone Pole
- N.T.S. = Not To Scale

Found means Conc. Nail with Brass Washer Stamped "S.J. Co."

FOUND = Conc. Nails with Brass Washers Stamped "S.J. Co.", unless otherwise noted