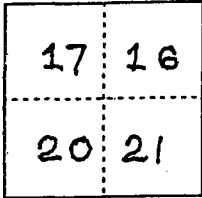


CORNER RECORD

Document Number 00-118
County of San Joaquin, California

City of _____

Brief Legal Description N/W CORNER OF SECTION 21, T.3N., R.7E.



CORNER TYPE

Government Corner Control
 Meander Property
 Rancho Other
 Date of Survey 12-30-99

COORDINATES (Optional)

N. _____
 E. _____
 Zone _____ NAD27 NAD83
 NAD83 Epoch _____
 Elev. _____
 Vert. Datum: NGVD29 NAVD88
 Meas. Units: Metric Imperial

T.3N., R.7E.

Corner - Left as found Found and tagged Established Reestablished Rebuilt

Identification and type of corner found: Evidence used to identify or procedure used to establish or reestablish the corner:


FOUND PIN & WASHER PER. R.S. 32-167 PER SWING TIES ON C.R. 00-78. SEE SKETCH ON BACKSIDE

A description of the physical condition of the monument as found and as set or reset: FOUND PIN & WASHER IN GOOD CONDITION PER. R.S. 32-167 AND PLACED A MONUMENT WELL OVER MONUMENT

SURVEYOR'S STATEMENT

This Corner Record was prepared by me or under my direction in conformance with the Land Surveyors' Act on Feb 11, 2000.

Signed [Signature] L.S. or R.C.E. Number 23341



COUNTY SURVEYOR'S STATEMENT

This Corner Record was received 2-15, 2000 and examined and filed 2-15, 2000.

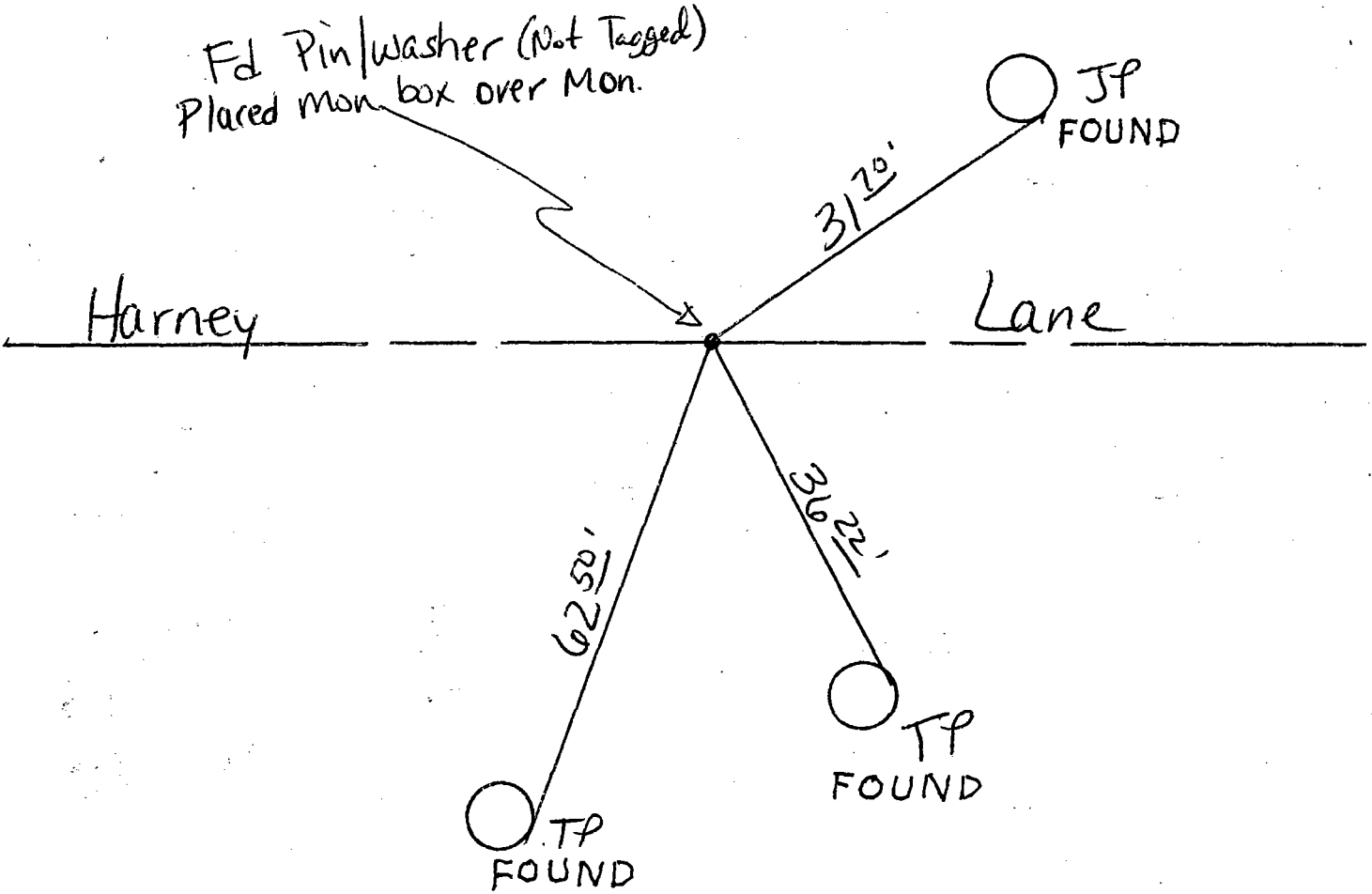
Signed Henry M. Hirata R.C.E. No. 21258
Title County Surveyor



County Surveyors Comment _____



Fd Pin/washer (Not Tagged)
Placed mon. box over Mon.



"No Attempt Was Made To Verify Monument(s)"

- FP = Fence Post
- GP = Guy Post
- JP = Joint Pole
- PP = Power Pole
- SP = Service Pole
- TP = Telephone Pole
- N.T.S. = Not To Scale

Note: All ties are nails
& washers stamped
"S.J. Co."

Set = Conc. Nails with Brass Washers Stamped "S.J. Co.", unless otherwise noted