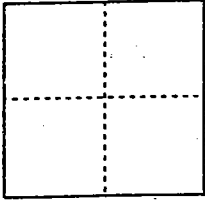


CORNER RECORD

Document Number 00-96
County of San Joaquin, California

City of _____

Brief Legal Description Intersection of Santa Fe Road and Harold Avenue per
PM-8-72



CORNER TYPE

Government Corner Control
Meander Property
Rancho Other
Date of Survey 12-13-99

COORDINATES (Optional)

N. _____
E. _____
Zone _____ NAD27 NAD83
NAD83 Epoch _____
Elev. _____
Vert. Datum: NGVD29 NAVD88
Meas. Units: Metric Imperial

Corner - Left as found Found and tagged Established Reestablished Rebuilt

Identification and type of corner found: Evidence used to identify or procedure used to establish or reestablish the corner:
Reestablished location of Fd. Bolt & Washer (Not Tagged) per PM-8-72
per swingtles on C.R.-00-95.
See Sketch on Backside

A description of the physical condition of the monument as found and as set or reset: Fd. Bolt & Washer
(Not Tagged) in good condition per PM-8-72 and placed Mon. Box over
Monument. See Sketch on Backside

SURVEYOR'S STATEMENT

This Corner Record was prepared by me or under my direction in conformance with the Land Surveyors' Act on Feb 11, 2000.

Signed _____ L.S. or R.C.E. Number 23341




COUNTY SURVEYOR'S STATEMENT


This Corner Record was received 2-15, 2000 and examined and filed 2-15, 2000.

Signed Henry M. Hirata R.C.E. No. 21258

Title County Surveyor



County Surveyors Comment _____



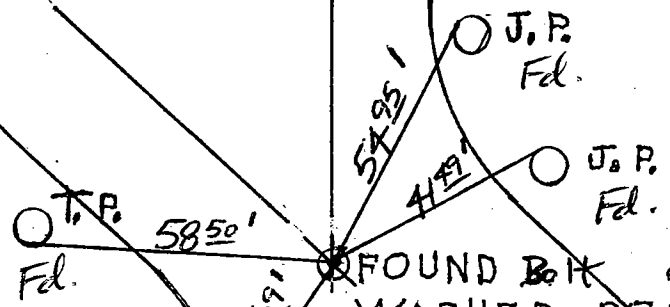
ALL "SET" ARE CONCRETE
NAILS & BRASS WASHERS
STAMPED "S.J. CO."

HARROLD AVE

SANTA FE ROAD

B.N. & S.F. R.R. TRACKS

CENTER OF
BASE BOLT OF
R. R. SIGNAL
SEMAPHORE



(Placed
Mon. Box
over Mon)

"No Attempt Was Made To Verify Monument(s)"

- FP = Fence Post
- GP = Guy Post
- JP = Joint Pole
- PP = Power Pole
- SP = Service Pole
- TP = Telephone Pole
- N.T.S. = Not To Scale
- Fd = Conc. Nails with Brass Washers Stamped "S.J. Co.", unless otherwise noted