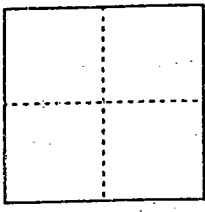


CORNER RECORD

Document Number 00-95
County of San Joaquin, California

City of _____

Brief Legal Description Intersection of Santa Fe Road and Harrold Avenue per
PM-8-72.



CORNER TYPE

Government Corner Control
Meander Property
Rancho Other
Date of Survey 10-04-99

COORDINATES (Optional)

N. _____
E. _____
Zone _____ NAD27 NAD83
NAD83 Epoch _____
Elev. _____
Vert. Datum: NGVD29 NAVD88
Meas. Units: Metric Imperial

Corner - Left as found Found and tagged Established Reestablished Rebuilt

Identification and type of corner found: Evidence used to identify or procedure used to establish or reestablish the corner:
See Sketch on Backside

A description of the physical condition of the monument as found and as set or reset:
Found Monument in good condition.
See Sketch on Backside


SURVEYOR'S STATEMENT

This Corner Record was prepared by me or under my direction in conformance with the Land Surveyors' Act on Feb 11, 2000.
Signed _____ L.S. or R.C.E. Number 23341




COUNTY SURVEYOR'S STATEMENT

This Corner Record was received 2-15, 2000 and examined and filed 2-15, 2000.
Signed Henry M. Hirata R.C.E. No. 21258
Title County Surveyor



County Surveyors Comment _____



ALL "SET" ARE CONCRETE
NAILS & BRASS WASHERS
STAMPED "S.J. CO."

HARROLD AVE

SANTA FE ROAD

B. N. & S. F. R. R. TRACKS

FOUND BK &
WASHER PER
P.M. B-72 (Not Tagged)

58⁵⁰'
T.P.
SET

54²⁵'
J.P.
SET

41¹⁹'
J.P.
SET

70⁶⁷'

CENTER OF
BASE BOLT OF
R. R. SIGNAL
SEMAPHORE

"No Attempt Was Made To Verify Monument(s)"

- FP = Fence Post
- GP = Guy Post
- JP = Joint Pole
- PP = Power Pole
- SP = Service Pole
- TP = Telephone Pole
- N.T.S. = Not To Scale

Set = Conc. Nails with Brass Washers Stamped "S.J. Co.", unless otherwise noted